

NOTICE!!

These documents have been scanned!

Do not place un-scanned documents beneath this notice!

Do not remove this notice from this file!

GPO Jacket No. 560-102
Print Order 61540
Rise Business Services, LLC
Job=AZ15 7/11/2019



Box Number= AZ15154



Claim Begin-End: AMC451874-AMC451899

1 Initial Receipt



AZ15154-3

AMC451761-AMC452292

United States Department of the Interior
Bureau of Land Management
 DIV OF LANDS, MINRLS & ENERGY
 ONE N CENTRAL AVE
 PHOENIX, AZ 85004 -4427
 Phone: 602-417-9200

R

Receipt

451874

No:

4219399

Transaction #: 4334585	
Date of Transaction: 07/25/2018	
CUSTOMER:	
NEWMONT NORTH AMERICA EXPL LTD 1655 MOUNTAIN CITY HWY ELKO, NV 89801-2800 US	

LINE #	QTY	DESCRIPTION	REMARKS	UNIT PRICE	TOTAL
1	1.00	LOCATABLE MINERALS / MINING CLAIMS-NOT NEW-UNADJUD, ONE AUTH NO. ONLY / MINING CLAIM MONEY RECEIVED CASES: AMC451874/\$4030.00	2019 MAINT (26)	- n/a -	4030.00
2	1.00	OVERPAYMENT / OVERPAYMENT OF FEES / OVERPAYMENT OF \$1.00 OR MORE	OVERPAYMENT (26)	20.00	20.00
TOTAL:					\$4,050.00

PAYMENT INFORMATION			
1	AMOUNT:	4050.00	POSTMARKED: N/A
	TYPE:	CHECK	RECEIVED: 07/25/2018
	CHECK NO:	200036602	
	NAME:	NEWMONT NORTH AMERICA EXPL LTD 1655 MOUNTAIN CITY HWY ELKO NV 89801-2800 US	

REMARKS

This receipt was generated by the automated BLM Collections and Billing System and is a paper representation of a portion of the official electronic record contained therein.

Refund authorized for \$20.00 10/4/18 BS overpayment of fees.

Authorized Date 10/04/2018

Instructions to Accounts AZ BLM REFUND \$20, TO NEWMONT NORTH AMERICA EXPEL LTD; FOR OVERPAYMENT/FEES, ON AMC451874, RECEIPT #4219399.
BS 602-417-9397

Login ID 10239


Entry Date 10/04/2018

Total Amount \$20.00

United States Department of the Interior
Bureau of Land Management
 DIV OF LANDS, MINRLS & ENERGY
 ONE N CENTRAL AVE
 PHOENIX, AZ 85004 -4427
 Phone: 602-417-9200

Receipt

No: 4219385

Transaction #: 4334571	
Date of Transaction: 07/25/2018	
CUSTOMER:	
NEWMONT NORTH AMERICA EXPL LTD 1655 MOUNTAIN CITY HWY ELKO,NV 89801-2800 US	

LINE #	QTY	DESCRIPTION	REMARKS	UNIT PRICE	TOTAL
1	26.00	LOCATABLE MINERALS / MINING CLAIMS- NEW,UNADJUD, ONE OR MORE AUTH NOS / NEW MINING CLAIM PROCESSING FEE CASES: AMC451874/\$20.00, AMC451875/\$20.00, AMC451876/\$20.00, AMC451877/\$20.00, AMC451878/\$20.00, AMC451879/\$20.00, AMC451880/\$20.00, AMC451881/\$20.00, AMC451882/\$20.00, AMC451883/\$20.00, AMC451884/\$20.00, AMC451885/\$20.00, AMC451886/\$20.00, AMC451887/\$20.00, AMC451888/\$20.00, AMC451889/\$20.00, AMC451890/\$20.00, AMC451891/\$20.00, AMC451892/\$20.00, AMC451893/\$20.00, AMC451894/\$20.00, AMC451895/\$20.00, AMC451896/\$20.00, AMC451897/\$20.00, AMC451898/\$20.00, AMC451899/\$20.00		- n/a -	520.00
2	26.00	LOCATABLE MINERALS / MINING CLAIMS- NEW,UNADJUD, ONE OR MORE AUTH NOS / NEW MINING CLAIMS LOCATION FEE CASES: AMC451874/\$37.00, AMC451875/\$37.00, AMC451876/\$37.00, AMC451877/\$37.00, AMC451878/\$37.00, AMC451879/\$37.00, AMC451880/\$37.00, AMC451881/\$37.00, AMC451882/\$37.00, AMC451883/\$37.00, AMC451884/\$37.00, AMC451885/\$37.00, AMC451886/\$37.00, AMC451887/\$37.00, AMC451888/\$37.00, AMC451889/\$37.00, AMC451890/\$37.00, AMC451891/\$37.00, AMC451892/\$37.00, AMC451893/\$37.00, AMC451894/\$37.00, AMC451895/\$37.00, AMC451896/\$37.00, AMC451897/\$37.00,		- n/a -	962.00

		AMC451898/\$37.00, AMC451899/\$37.00			
3	26.00	LOCATABLE MINERALS / MINING CLAIMS- NEW, UNADJUD, ONE OR MORE AUTH NOS / NEW MINING CLAIMS MAINTENANCE FEE CASES: AMC451874/\$155.00, AMC451875/\$155.00, AMC451876/\$155.00, AMC451877/\$155.00, AMC451878/\$155.00, AMC451879/\$155.00, AMC451880/\$155.00, AMC451881/\$155.00, AMC451882/\$155.00, AMC451883/\$155.00, AMC451884/\$155.00, AMC451885/\$155.00, AMC451886/\$155.00, AMC451887/\$155.00, AMC451888/\$155.00, AMC451889/\$155.00, AMC451890/\$155.00, AMC451891/\$155.00, AMC451892/\$155.00, AMC451893/\$155.00, AMC451894/\$155.00, AMC451895/\$155.00, AMC451896/\$155.00, AMC451897/\$155.00, AMC451898/\$155.00, AMC451899/\$155.00		- n/a -	4030.00
TOTAL:				\$5,512.00	

PAYMENT INFORMATION				
1	AMOUNT:	5512.00	POSTMARKED:	N/A
	TYPE:	CHECK	RECEIVED:	07/25/2018
	CHECK NO:	200036603		
	NAME:	NEWMONT NORTH AMERICA EXPL LTD 1655 MOUNTAIN CITY HWY ELKO NV 89801-2800 US		

REMARKS

This receipt was generated by the automated BLM Collections and Billing System and is a paper representation of a portion of the official electronic record contained therein.

NOTICE!!

These documents have been scanned!

Do not place un-scanned documents beneath this notice!

Do not remove this notice from this file!

GPO Jacket No. 560-102
Print Order 61540
Rise Business Services, LLC
Job=AZ15 7/11/2019



Box Number= AZ15154



Claim Begin-End: AMC451874-AMC451899

2 Correspondence



AZ15154-3

AMC451761-AMC452292

**NO
DOCUMENTS
FOUND**

NO DOCUMENTS FOUND
NO DOCUMENTS FOUND

NOTICE!!

These documents have been scanned!

Do not place un-scanned documents beneath this notice!

Do not remove this notice from this file!

GPO Jacket No. 560-102
Print Order 61540
Rise Business Services, LLC
Job=AZ15 7/11/2019



Box Number= AZ15154



Claim Begin-End: AMC451874-AMC451899

3 Transfers



AZ15154-3

AMC451761-AMC452292

451874

Dear People

Inclosed please find my check # 2498 for the filing fees to record my quit Claim deed to me from Newmont mining for 26 Federal lode claims all located in La Paz County, Arizona and more fully described by my attached list.

Please record these claims in my name and mail my receipt to:

Merrill Palmer

P.O. Box 119

Oxbow, OR. 97840

Ph 541 785 3543

attn: Tina

my maintenance fees are following this title transfer - Or

Merrill Palmer

RECEIVED
BLM AZ STATE OFFICE
2019 AUG 15 P 3:19
PHOENIX, ARIZONA

ENTERED
AUG 23 2019
BY: [Signature]

When recorded, return to:

Newmont North America Exploration Limited
1655 Mountain City Highway
Elko, Nevada 89801-2800
Attn: Land Department

The undersigned hereby affirms that this document submitted for recording does not contain a social security number.

RECEIVED
BLM AZ STATE OFFICE
2019 AUG 15 P 3:19
PHOENIX, ARIZONA

QUITCLAIM DEED AND ASSIGNMENT

THIS QUITCLAIM DEED AND ASSIGNMENT made effective the 1st day of April, 2019 is between Newmont North America Exploration Limited, a Delaware corporation ("Grantor"), whose address is 1655 Mountain City Highway, Elko, Nevada 89801, and Merrill Palmer ("Grantee"), whose address for purposes of this Quitclaim is whose address is P.O. Box 119, Oxbow, Oregon, 97840.

WITNESSETH

THAT GRANTOR, for and in consideration of the sum of Ten Dollars (\$10.00) and other good and valuable consideration, the receipt and sufficiency of which is hereby acknowledged, does hereby release and quitclaim unto Grantee, it's heirs, successors and assigns, without warranty of title, all of Grantor's right, title and interest in and to those certain unpatented mining claims located in a La Paz County, Arizona, listed on Exhibit "A", attached hereto and by this reference made a part hereof (the "Property"), TOGETHER WITH all appurtenances, access rights, rights-of-way and easements included in Grantor's ownership of the Property.

THIS QUITCLAIM DEED AND ASSIGNMENT IS MADE WITHOUT WARRANTY OF ANY KIND, EXPRESS, IMPLIED OR STATUTORY.

IN WITNESS WHEREOF, Grantor has caused this Quitclaim to be executed as of the day and year first above written.

GRANTOR:

Newmont North America Exploration Limited

By: DAVID CLARKE

Name: David Clarke

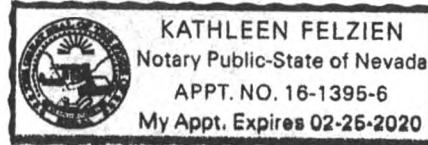
Title: G.E. Exploration, North America

STATE OF NEVADA)
) ss.
COUNTY OF ELKO)

On this 1st day of April, 2019, personally appeared before me, a Notary Public, David Clarke, as G.E. Exploration of, Newmont North America Exploration Limited, who acknowledged to me that he executed the foregoing instrument on behalf of the corporation.

02-25-2020
My Commission Expires:

Kathleen Felzien
Notary Public



RECEIVED
BLM AZ STATE OFFICE
2019 AUG 15 P 3:19
PHOENIX, ARIZONA

**EXHIBIT A TO
QUITCLAIM DEED
AND ASSIGNMENT**

The Property

The following unpatented lode mining claims situated in La Paz County, Arizona, located May 1, 2018:

<u>CLAIM NAME</u>	<u>AMC NUMBER</u>
RUM 1	451874
RUM 2	451875
RUM 3	451876
RUM 4	451877
RUM 5	451878
RUM 6	451879
RUM 7	451880
RUM 8	451881
RUM 9	451882
RUM 10	451883
RUM 11	451884
RUM 12	451885
RUM 13	451886
RUM 14	451887
RUM 15	451888
RUM 16	451889
RUM 17	451890
RUM 18	451891
RUM 19	451892
RUM 20	451893
RUM 21	451894
RUM 22	451895
RUM 23	451896
RUM 24	451897
RUM 25	451898
RUM 26	451899

RECEIVED
BLM AZ STATE OFFICE
2019 AUG 15 P 3:20
PHOENIX, ARIZONA

United States Department of the Interior
Bureau of Land Management
 DIV OF LANDS, MINRLS & ENERGY
 ONE N CENTRAL AVE
 PHOENIX, AZ 85004 -4427
 Phone: 602-417-9200

Receipt	
No:	4536210

Transaction #: 4657120
Date of Transaction: 08/19/2019
CUSTOMER:
MERRILL I PALMER PO BOX 119 OXBOW,OR 97840-0119 US

LINE #	QTY	DESCRIPTION	REMARKS	UNIT PRICE	TOTAL
1	1.00	LOCATABLE MINERALS / MINING CLAIMS- NOT NEW-UNADJUD,ONE AUTH NO. ONLY / MINING CLAIM MONEY RECEIVED CASES: AMC451874/\$390.00	QUIT CLAIM/26	- n/a -	390.00
TOTAL:					\$390.00

PAYMENT INFORMATION			
1	AMOUNT:	390.00	POSTMARKED: N/A
	TYPE:	CHECK	RECEIVED: 08/19/2019
	CHECK NO:	2498	
	NAME:	PALMER, MERRILL I PO BOX 119 OXBOW OR 97840-0119 US	

REMARKS

This receipt was generated by the automated BLM Collections and Billing System and is a paper representation of a portion of the official electronic record contained therein.

**NO
DOCUMENTS
FOUND**

NO DOCUMENTS FOUND
NO DOCUMENTS FOUND

NOTICE!!

These documents have been scanned!

Do not place un-scanned documents beneath this notice!

Do not remove this notice from this file!

GPO Jacket No. 560-102
Print Order 61540
Rise Business Services, LLC
Job=AZ15 7/11/2019



Box Number= AZ15154



Claim Begin-End: AMC451874-AMC451899

4 Annual Filings



AZ15154-3

AMC451761-AMC452292

This document contains no personal information as defined in NRS 603A.040

When Recorded, Return to:

Land Department
Newmont North America Exploration Limited
1655 Mountain City Highway
Elko, NV 89801

MINING CLAIM MAINTENANCE FEE FILING
AND AFFIDAVIT AND NOTICE OF INTENT TO HOLD MINING CLAIMS
AND SITES

RECEIVED
2018 JUL 25 P 2:20
PHOENIX, ARIZONA

State of Arizona)
) ss.
County of La Paz)

Brian G. Iverson, first being duly sworn, deposes and says:

I am the duly authorized agent of Newmont North America Exploration Limited, a Delaware corporation, (the "COMPANY"), and am personally acquainted with the matters described herein.

The COMPANY, whose address is 1655 Mountain City Highway, Elko, Nevada 89801, owns the unpatented mining claim(s) and/or mill site(s) described in Exhibit A attached hereto (the "Claim(s)").

It is the intention of the COMPANY to maintain, develop and hold each Claim since its date of location as is provided for by law.

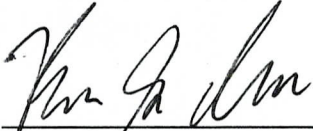
Pursuant to 30 U.S.C. Section 28f to 28k and 43 C.F.R. Part 3830 (and, to the extent applicable to any of the Claim(s), the Act of August 11, 1955, 69 Stat. 681 and 43 C.F.R. Part 3730, and the Act of April 8, 1948, 62 Stat. 162 and 43 C.F.R. Subpart 3821), in lieu of the suspended assessment work and filing requirements of 30 U.S.C. Section 28-28e and 43 U.S.C. Section 1744(a) and (c):

1. The maintenance fee was paid and the federal fee requirements were met for each of the Claim(s) for the assessment year ending September 1, 2018.
2. With this filing to the Bureau of Land Management, the COMPANY submits the maintenance fee for the assessment year ending September 1, 2019 in the amount of one hundred and fifty-five dollars (\$155.00) for each of the Claim(s).

INTERESTED
AUG 01 2018
BY: RAW



All such maintenance fees are paid on behalf of the COMPANY.

This affidavit is made as of the date set forth below, pursuant to A.R.S. 27-208. and to any applicable federal laws.



Brian G. Iverson
Manager of Lands, U.S.

Subscribed and sworn to before me on this 25th day of June, 2018,
by Brian G. Iverson.


Notary Public

PHOENIX, ARIZONA
2018 JUL 25 P 2:20

EXHIBIT A
TO
MINING CLAIM MAINTENANCE FEE FILING
AND AFFIDAVIT AND NOTICE OF INTENT TO HOLD MINING CLAIMS
AND SITES

<u>CLAIM NAME</u>	<u>SERIAL #</u>	<u>COUNTY</u>
RUM 1	PENDING	LA PAZ
RUM 2	PENDING	LA PAZ
RUM 3	PENDING	LA PAZ
RUM 4	PENDING	LA PAZ
RUM 5	PENDING	LA PAZ
RUM 6	PENDING	LA PAZ
RUM 7	PENDING	LA PAZ
RUM 8	PENDING	LA PAZ
RUM 9	PENDING	LA PAZ
RUM 10	PENDING	LA PAZ
RUM 11	PENDING	LA PAZ
RUM 12	PENDING	LA PAZ
RUM 13	PENDING	LA PAZ
RUM 14	PENDING	LA PAZ
RUM 15	PENDING	LA PAZ
RUM 16	PENDING	LA PAZ
RUM 17	PENDING	LA PAZ
RUM 18	PENDING	LA PAZ
RUM 19	PENDING	LA PAZ
RUM 20	PENDING	LA PAZ
RUM 21	PENDING	LA PAZ
RUM 22	PENDING	LA PAZ
RUM 23	PENDING	LA PAZ
RUM 24	PENDING	LA PAZ
RUM 25	PENDING	LA PAZ
RUM 26	PENDING	LA PAZ

NO. OF CLAIMS 26
 AMOUNT _____
 RECEIPT NO. 4219399
 INIT. EG

BOUSE – LA PAZ 2018/2019 Filing

** BLM-ASO**

RECEIVED
 2010 JUL 25 P 2:20
 PHOENIX, ARIZONA

United States Department of the Interior
Bureau of Land Management
 DIV OF LANDS, MINRLS & ENERGY
 ONE N CENTRAL AVE
 PHOENIX, AZ 85004 -4427
 Phone: 602-417-9200

Receipt

No: 4219399

Transaction #: 4334585	
Date of Transaction: 07/25/2018	
CUSTOMER:	
NEWMONT NORTH AMERICA EXPL LTD 1655 MOUNTAIN CITY HWY ELKO,NV 89801-2800 US	

LINE #	QTY	DESCRIPTION	REMARKS	UNIT PRICE	TOTAL
1	1.00	LOCATABLE MINERALS / MINING CLAIMS-NOT NEW-UNADJUD,ONE AUTH NO. ONLY / MINING CLAIM MONEY RECEIVED CASES: AMC451874/\$4030.00	2019 MAINT (26)	- n/a -	4030.00
2	1.00	OVERPAYMENT / OVERPAYMENT OF FEES / OVERPAYMENT OF \$1.00 OR MORE	OVERPAYMENT (26)	20.00	20.00
TOTAL:					\$4,050.00

PAYMENT INFORMATION			
1	AMOUNT:	4050.00	POSTMARKED: N/A
	TYPE:	CHECK	RECEIVED: 07/25/2018
	CHECK NO:	200036602	
	NAME:	NEWMONT NORTH AMERICA EXPL LTD 1655 MOUNTAIN CITY HWY ELKO NV 89801-2800 US	

REMARKS

This receipt was generated by the automated BLM Collections and Billing System and is a paper representation of a portion of the official electronic record contained therein.

NOTICE!!

These documents have been scanned!

Do not place un-scanned documents beneath this notice!

Do not remove this notice from this file!

GPO Jacket No. 560-102
Print Order 61540
Rise Business Services, LLC
Job=AZ15 7/11/2019



Box Number= AZ15154



Claim Begin-End: AMC451874-AMC451899

5 Miscellaneous



AZ15154-3

AMC451761-AMC452292

**NO
DOCUMENTS
FOUND**

NO DOCUMENTS FOUND
NO DOCUMENTS FOUND

NOTICE!!

These documents have been scanned!

Do not place un-scanned documents beneath this notice!

Do not remove this notice from this file!

GPO Jacket No. 560-102
Print Order 61540
Rise Business Services, LLC
Job=AZ15 7/11/2019



Box Number= AZ15154



Claim Begin-End: AMC451874-AMC451899

6 Location Notices-Amendments and Supporting Documents



AZ15154-3 AMC451761-AMC452292

MINING CLAIM STATUS REPORT

Data Entered: 7/31/18 rom

MTP Checked By: 7/31/18
GEO Checked By: 7/31/18

LEAD SERIAL NUMBER: AMC 451874 thru AMC 451899

NUMBER OF CLAIMS & TYPE:

26 LODE
____ PLACER
____ ASSOCIATION PLACER
____ MILL SITE
____ TUNNEL SITE

CHARGES:

Processing Fee @ \$20 = \$ 520
Location Fee @ \$37 = \$ 962
Maintenance Fee @ \$155 = \$ 4030
Add'l Maint Fee for Assoc Placer = \$ _____
SUBTOTAL \$ 5512
Other Fees \$ _____
Other Fees \$ _____
TOTAL \$ _____

TOTAL ACREAGE: _____ Per Claim
(Placer Only)

NUMBER OF LOCATORS: 1

DOCUMENTS RECEIVED VIA: Over-the-Counter Mail TIMELY FILED: Yes No

LEGAL DESCRIPTION: T 7N R 18W SEC 13
T 7N R 17W SEC 17, 18, 19, 20
T _____ R _____ SEC _____
T _____ R _____ SEC _____
T _____ R _____ SEC _____

BLM FOREST SERVICE SUBJ TO PL 359: Yes No
WILDERNESS AREA

SPLIT ESTATE: N/A SX PX OTHER
SRHA Was proper Notice filed if located on SHRA Land? Yes No

RECONVEYED MINERALS ON BLM LAND REQUIRE OPENING ORDER FROM 1944 TO 1993:

Open to Entry On _____ N/A

COMMENTS/STATUS: VOID PARTIALLY VOID PVT MINERALS WITHDRAWN LANDS
OTHER

AHC 451874

Claimant acknowledges that portions of the following claim(s) site(s) may be void or voidable.

Printed Name of Claimant _____ Signature of Claimant _____

*****FINAL ADJUDICATION*****

DATE _____ INITIALS _____

**LOCATION NOTICE
LODE MINING CLAIM (ARIZONA)**

NOTICE IS HEREBY GIVEN that the **RUM 1** lode mining claim has been located by Newmont North America Exploration Limited, a Delaware Corporation, whose current mailing address is 1655 Mountain City Highway, Elko, NV 89801.

The general course of this claim is from the northerly to the southerly direction and it is situated in La Paz County, Arizona. This Claim is approximately 1500 feet long and 600 feet wide, and runs from the location monument on which this location notice is posted on the centerline of the claim approximately 1100 feet in a northerly direction to the northerly end line and 400 feet in a southerly direction to the southerly end line and 300 feet on each side of the centerline of the claim. This claim is marked by seven 2" x 2" wood posts 5 feet long with scribed metal tags, one at each corner, one at the center of each end line of the claim, and the location monument along the centerline of the claim.

The location monument on which this notice is posted is situated in Section 18, Township 7 North, Range 17 West, Gila and Salt River Meridian, La Paz County, Arizona, and this claim encompasses portions of the following quarter sections:

- NE 1/4 of Section 13, T7N, R18W, Gila and Salt River Meridian
- NW 1/4 of Section 18, T7N, R17W, Gila and Salt River Meridian
- SE 1/4 of Section 13, T7N, R18W, Gila and Salt River Meridian
- SW 1/4 of Section 18, T7N, R17W, Gila and Salt River Meridian

To tie this claim to the Public Survey, the NE corner of this claim lies approximately 3514 feet north and 336 feet east from the SW corner of Section 18, T7N, R17W, Gila and Salt River Meridian.

Recorded with this notice is a Map as Required by A.R.S. § 27-203.A

DATED AND POSTED on the ground **May 1, 2018**

SIGNATURE OF LOCATOR:
Newmont North America Exploration Limited

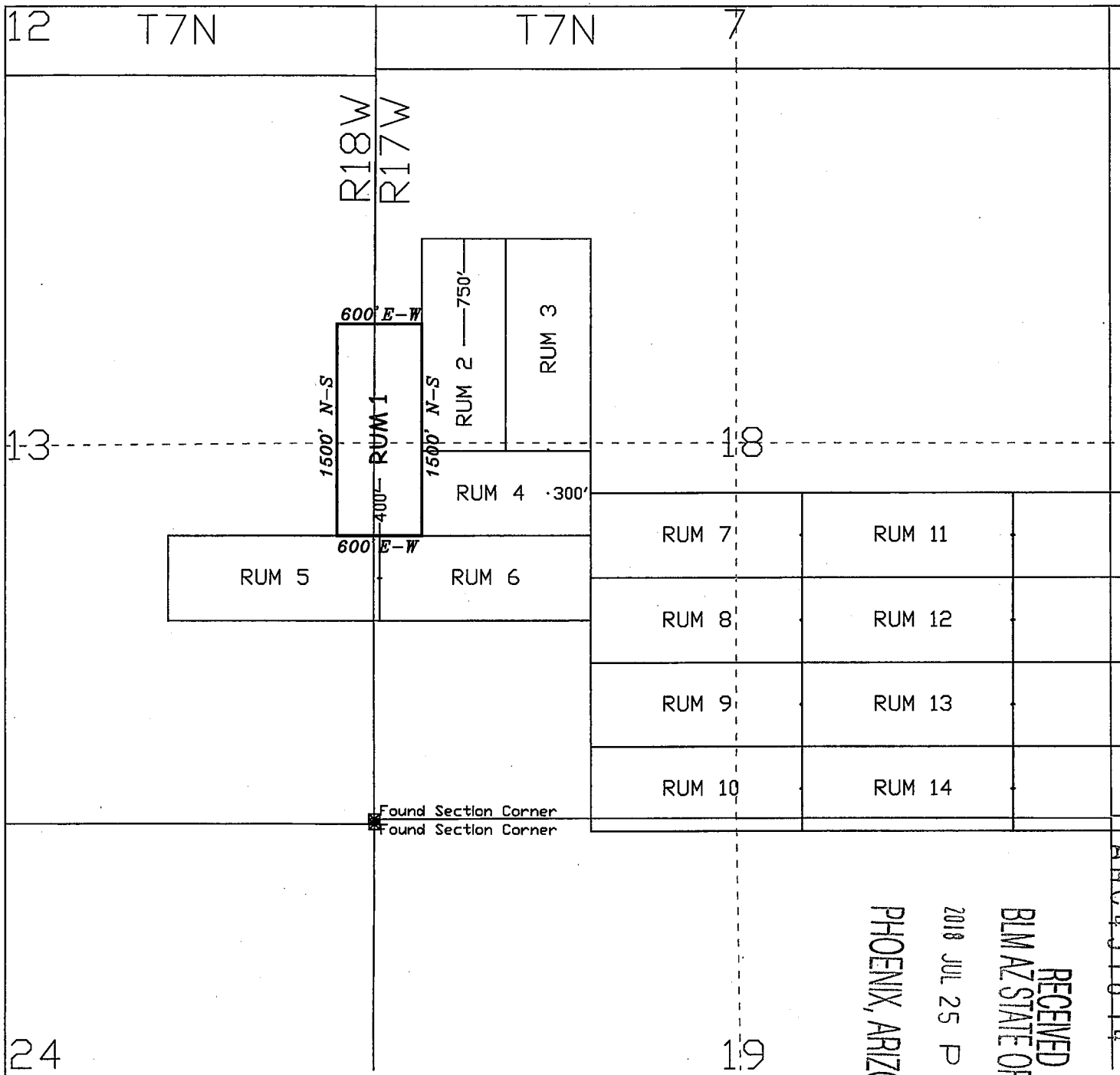
BY:



Leslie L. Olmstead, Agent for Newmont North America Exploration Limited

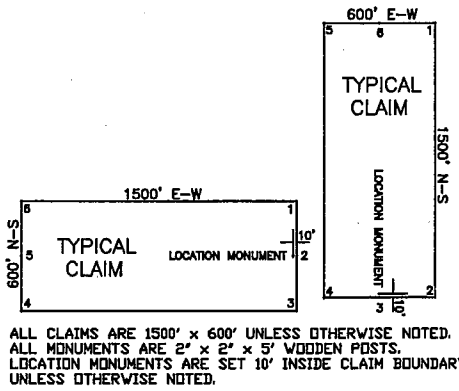
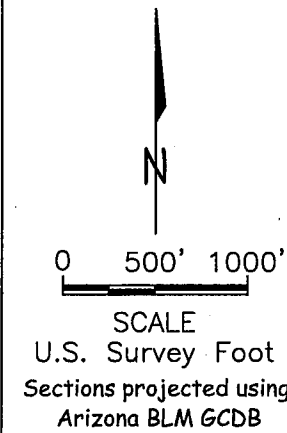
RECEIVED
BLM AZ STATE OFFICE
2018 JUL 25 P 2:08
PHOENIX, ARIZONA

ANC451874



ARCH 5 18 74

RECEIVED
 BLM AZ STATE OFFICE
 PHOENIX, ARIZONA
 2018 JUL 25 P 2:08



LODE MINING CLAIM MAP
RUM 1
 T7N, R17-18W, Gila and Salt River Meridian
 La Paz County, Arizona

Locator:
 Newmont North America Exploration Limited
 1655 Mountain City Highway
 Elko, NV 89801

CLAIM TIE:
 To tie this claim to the Public Survey, the NE corner of this claim lies approximately 3514 feet north and 336 feet east from the SW corner of Section 18, T7N, R17W, Gila and Salt River Meridian.

**LOCATION NOTICE
LODE MINING CLAIM (ARIZONA)**

NOTICE IS HEREBY GIVEN that the **RUM 2** lode mining claim has been located by Newmont North America Exploration Limited, a Delaware Corporation, whose current mailing address is 1655 Mountain City Highway, Elko, NV 89801.

RECEIVED
BLM AZ STATE OFFICE
2018 JUL 25 P 2:08
PHOENIX, ARIZONA

The general course of this claim is from the northerly to the southerly direction and it is situated in La Paz County, Arizona. This Claim is approximately 1500 feet long and 600 feet wide, and runs from the location monument on which this location notice is posted on the centerline of the claim approximately 750 feet in a northerly direction to the northerly end line and 750 feet in a southerly direction to the southerly end line and 300 feet on each side of the centerline of the claim. This claim is marked by seven 2" x 2" wood posts 5 feet long with scribed metal tags, one at each corner, one at the center of each end line of the claim, and the location monument along the centerline of the claim.

The location monument on which this notice is posted is situated in Section 18, Township 7 North, Range 17 West, Gila and Salt River Meridian, La Paz County, Arizona, and this claim encompasses portions of the following quarter sections:

NW 1/4 of Section 18, T7N, R17W, Gila and Salt River Meridian
SW 1/4 of Section 18, T7N, R17W, Gila and Salt River Meridian

To tie this claim to the Public Survey, the NE corner of this claim lies approximately 4114 feet north and 936 feet east from the SW corner of Section 18, T7N, R17W, Gila and Salt River Meridian.

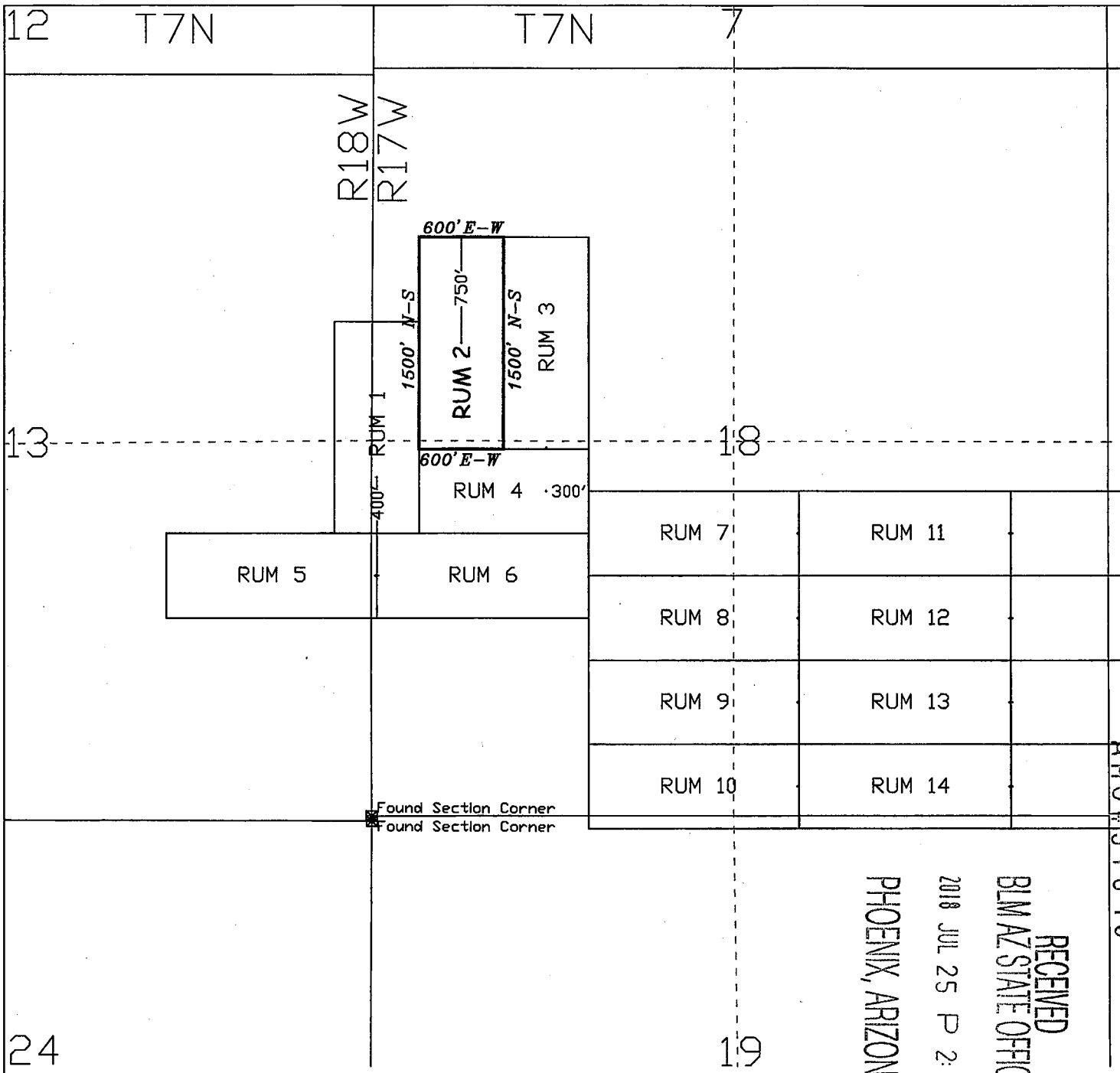
Recorded with this notice is a Map as Required by A.R.S. § 27-203.A

DATED AND POSTED on the ground **May 1, 2018**

SIGNATURE OF LOCATOR:
Newmont North America Exploration Limited

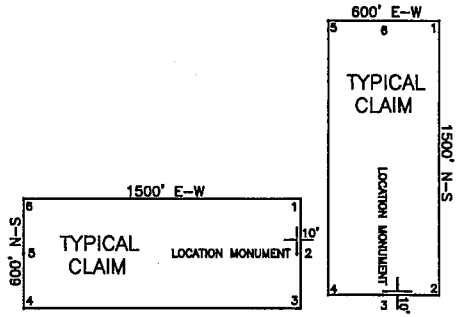
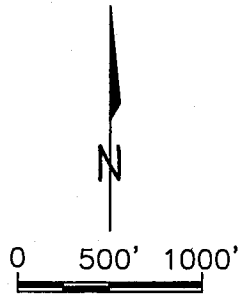
BY: 
Leslie L. Olmstead, Agent for Newmont North America Exploration Limited

AMC451875



ARCH 51875

RECEIVED
 BLM AZ STATE OFFICE
 PHOENIX, ARIZONA
 2018 JUL 25 P 2:08



ALL CLAIMS ARE 1500' x 600' UNLESS OTHERWISE NOTED.
 ALL MONUMENTS ARE 2" x 2" x 5' WOODEN POSTS.
 LOCATION MONUMENTS ARE SET 10' INSIDE CLAIM BOUNDARY
 UNLESS OTHERWISE NOTED.

LODE MINING CLAIM MAP
RUM 2
 T7N, R17W, Gila and Salt River Meridian
 La Paz County, Arizona

Locator:
 Newmont North America Exploration Limited
 1655 Mountain City Highway
 Elko, NV 89801

CLAIM TIE:
 To tie this claim to the Public Survey, the NE corner of this claim lies approximately 4114 feet north and 936 feet east from the SW corner of Section 18, T7N, R17W, Gila and Salt River Meridian.

**LOCATION NOTICE
LODE MINING CLAIM (ARIZONA)**

NOTICE IS HEREBY GIVEN that the **RUM 3** lode mining claim has been located by Newmont North America Exploration Limited, a Delaware Corporation, whose current mailing address is 1655 Mountain City Highway, Elko, NV 89801.

RECEIVED
BIMAZ STATE OFFICE
2018 JUL 25 P 2:07
PHOENIX, ARIZONA

The general course of this claim is from the northerly to the southerly direction and it is situated in La Paz County, Arizona. This Claim is approximately 1500 feet long and 600 feet wide, and runs from the location monument on which this location notice is posted on the centerline of the claim approximately 1490 feet in a northerly direction to the northerly end line and 10 feet in a southerly direction to the southerly end line and 300 feet on each side of the centerline of the claim. This claim is marked by seven 2" x 2" wood posts 5 feet long with scribed metal tags, one at each corner, one at the center of each end line of the claim, and the location monument along the centerline of the claim.

The location monument on which this notice is posted is situated in Section 18, Township 7 North, Range 17 West, Gila and Salt River Meridian, La Paz County, Arizona, and this claim encompasses portions of the following quarter sections:

- NW 1/4 of Section 18, T7N, R17W, Gila and Salt River Meridian
- SW 1/4 of Section 18, T7N, R17W, Gila and Salt River Meridian

To tie this claim to the Public Survey, the NE corner of this claim lies approximately 4114 feet north and 1536 feet east from the SW corner of Section 18, T7N, R17W, Gila and Salt River Meridian.

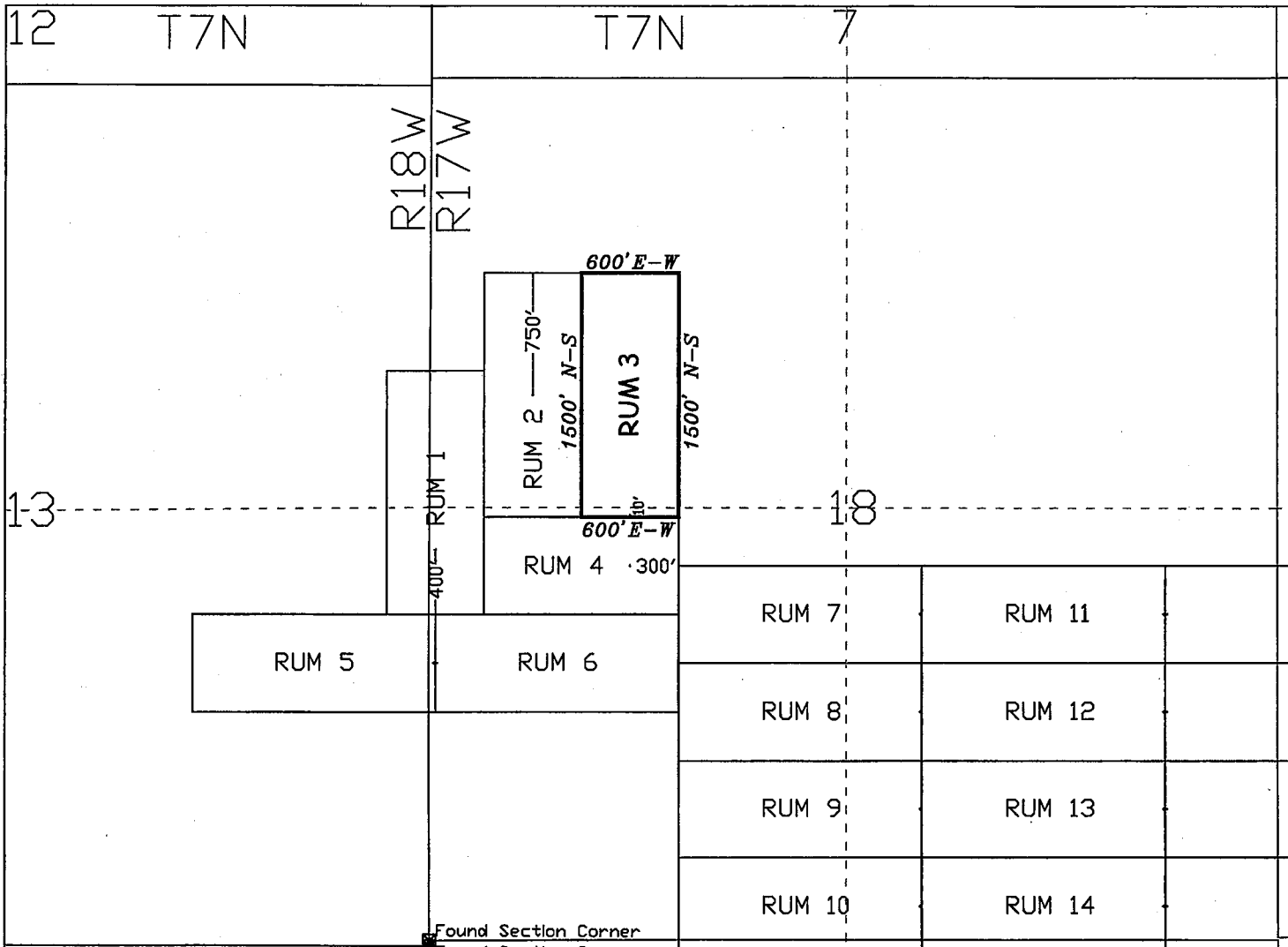
Recorded with this notice is a Map as Required by A.R.S. § 27-203.A

DATED AND POSTED on the ground **May 1, 2018**

SIGNATURE OF LOCATOR:
Newmont North America Exploration Limited


BY: 
Leslie L. Olmstead, Agent for Newmont North America Exploration Limited

ANC451876

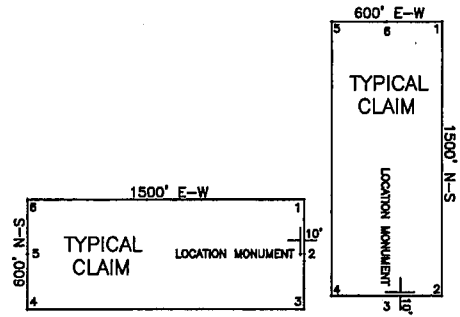


ANCL 151876

RECEIVED
 BLM AZ STATE OFFICE
 2018 JUL 25 P 2:07
 PHOENIX, ARIZONA



SCALE
 U.S. Survey Foot
 Sections projected using
 Arizona BLM GCDB



ALL CLAIMS ARE 1500' x 600' UNLESS OTHERWISE NOTED.
 ALL MONUMENTS ARE 2" x 2" x 5' WOODEN POSTS.
 LOCATION MONUMENTS ARE SET 10' INSIDE CLAIM BOUNDARY
 UNLESS OTHERWISE NOTED.

LODE MINING CLAIM MAP
RUM 3
 T7N, R17W, Gila and Salt River Meridian
 La Paz County, Arizona

Locator:
 Newmont North America Exploration Limited
 1655 Mountain City Highway
 Elko, NV 89801

CLAIM TIE:
 To tie this claim to the Public Survey, the NE corner of this claim lies approximately 4114 feet north and 1536 feet east from the SW corner of Section 18, T7N, R17W, Gila and Salt River Meridian.

**LOCATION NOTICE
LODE MINING CLAIM (ARIZONA)**

NOTICE IS HEREBY GIVEN that the **RUM 4** lode mining claim has been located by Newmont North America Exploration Limited, a Delaware Corporation, whose current mailing address is 1655 Mountain City Highway, Elko, NV 89801.

The general course of this claim is from the easterly to the westerly direction and it is situated in La Paz County, Arizona. This Claim is approximately 1200 feet long and 600 feet wide, and runs from the location monument on which this location notice is posted on the centerline of the claim approximately 300 feet in a easterly direction to the easterly end line and 900 feet in a westerly direction to the westerly end line and 300 feet on each side of the centerline of the claim. This claim is marked by seven 2" x 2" wood posts 5 feet long with scribed metal tags, one at each corner, one at the center of each end line of the claim, and the location monument along the centerline of the claim.

The location monument on which this notice is posted is situated in Section 18, Township 7 North, Range 17 West, Gila and Salt River Meridian, La Paz County, Arizona, and this claim encompasses portions of the following quarter sections:


SW 1/4 of Section 18, T7N, R17W, Gila and Salt River Meridian

To tie this claim to the Public Survey, the NE corner of this claim lies approximately 2614 feet north and 1536 feet east from the SW corner of Section 18, T7N, R17W, Gila and Salt River Meridian.

Recorded with this notice is a Map as Required by A.R.S. § 27-203.A

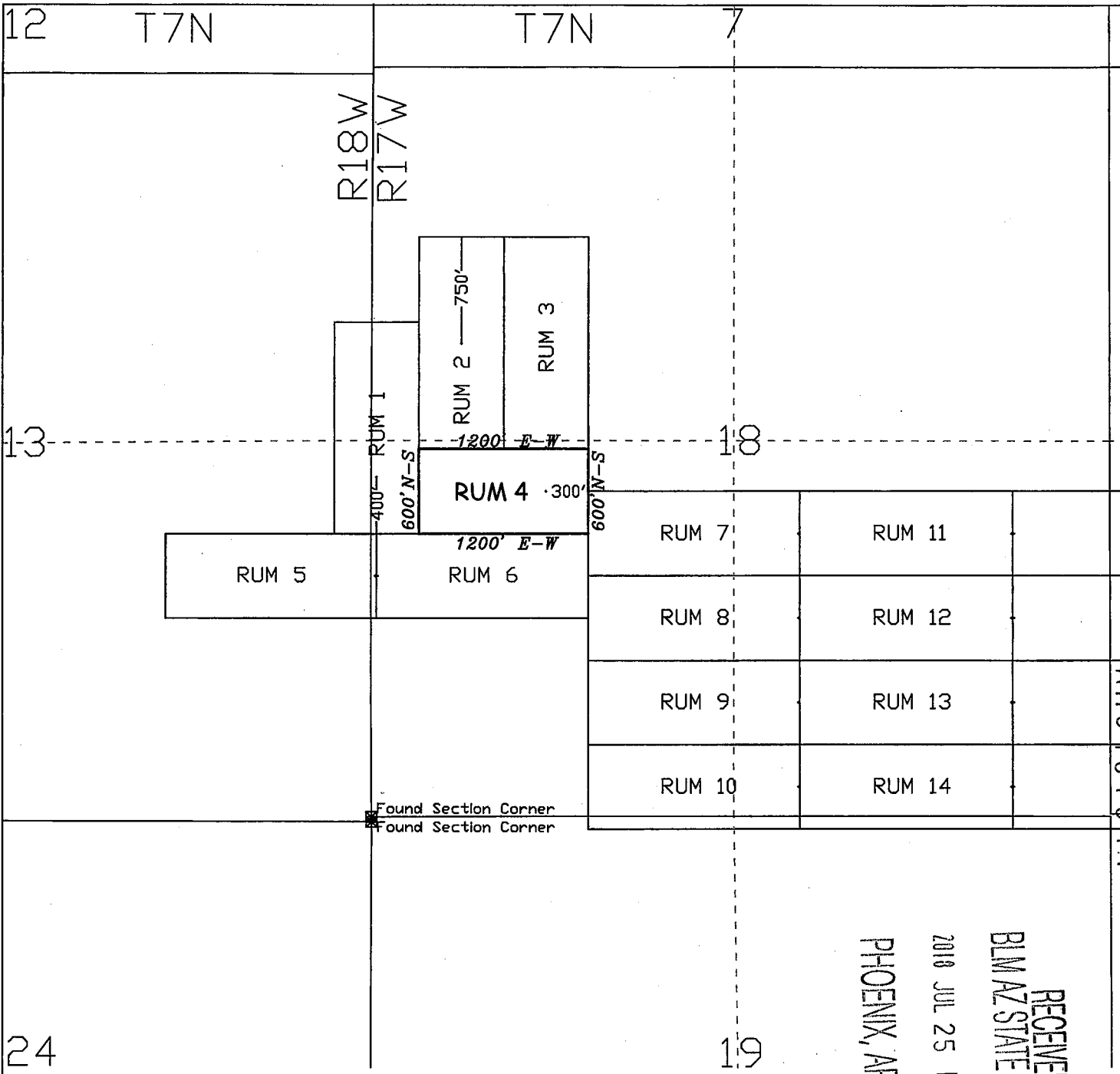
DATED AND POSTED on the ground **May 1, 2018**

SIGNATURE OF LOCATOR:
Newmont North America Exploration Limited

BY: 
Leslie L. Olmstead, Agent for Newmont North America Exploration Limited

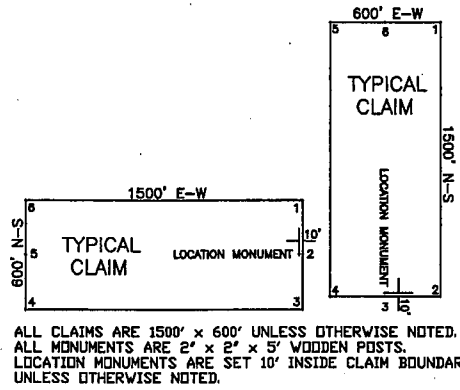
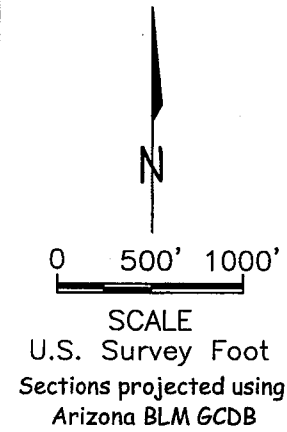
RECEIVED
BLM AZ STATE OFFICE
2018 JUL 25 P 2:07
PHOENIX, ARIZONA

AN C 4 5 1 8 7 7



AMC 451871

RECEIVED
 BLM AZ STATE OFFICE
 2018 JUL 25 P 2:07
 PHOENIX, ARIZONA



ALL CLAIMS ARE 1500' x 600' UNLESS OTHERWISE NOTED.
 ALL MONUMENTS ARE 2" x 2" x 5' WOODEN POSTS.
 LOCATION MONUMENTS ARE SET 10' INSIDE CLAIM BOUNDARY UNLESS OTHERWISE NOTED.

CLAIM TIE:
 To tie this claim to the Public Survey, the NE corner of this claim lies approximately 2614 feet north and 1536 feet east from the SW corner of Section 18, T7N, R17W, Gila and Salt River Meridian.

LODE MINING CLAIM MAP
RUM 4
 T7N, R17W, Gila and Salt River Meridian
 La Paz County, Arizona

Locator:
 Newmont North America Exploration Limited
 1655 Mountain City Highway
 Elko, NV 89801

**LOCATION NOTICE
LODE MINING CLAIM (ARIZONA)**

NOTICE IS HEREBY GIVEN that the **RUM 5** lode mining claim has been located by Newmont North America Exploration Limited, a Delaware Corporation, whose current mailing address is 1655 Mountain City Highway, Elko, NV 89801.

RECEIVED
BLM AZ STATE OFFICE
2018 JUL 25 P 2:07
PHOENIX, ARIZONA

The general course of this claim is from the easterly to the westerly direction and it is situated in La Paz County, Arizona. This Claim is approximately 1500 feet long and 600 feet wide, and runs from the location monument on which this location notice is posted on the centerline of the claim approximately 10 feet in a easterly direction to the easterly end line and 1490 feet in a westerly direction to the westerly end line and 300 feet on each side of the centerline of the claim. This claim is marked by seven 2" x 2" wood posts 5 feet long with scribed metal tags, one at each corner, one at the center of each end line of the claim, and the location monument along the centerline of the claim.

The location monument on which this notice is posted is situated in Section 18, Township 7 North, Range 17 West, Gila and Salt River Meridian, La Paz County, Arizona, and this claim encompasses portions of the following quarter sections:


SE 1/4 of Section 13, T7N, R18W, Gila and Salt River Meridian
SW 1/4 of Section 18, T7N, R17W, Gila and Salt River Meridian

To tie this claim to the Public Survey, the NE corner of this claim lies approximately 2014 feet north and 36 feet east from the SW corner of Section 18, T7N, R17W, Gila and Salt River Meridian.

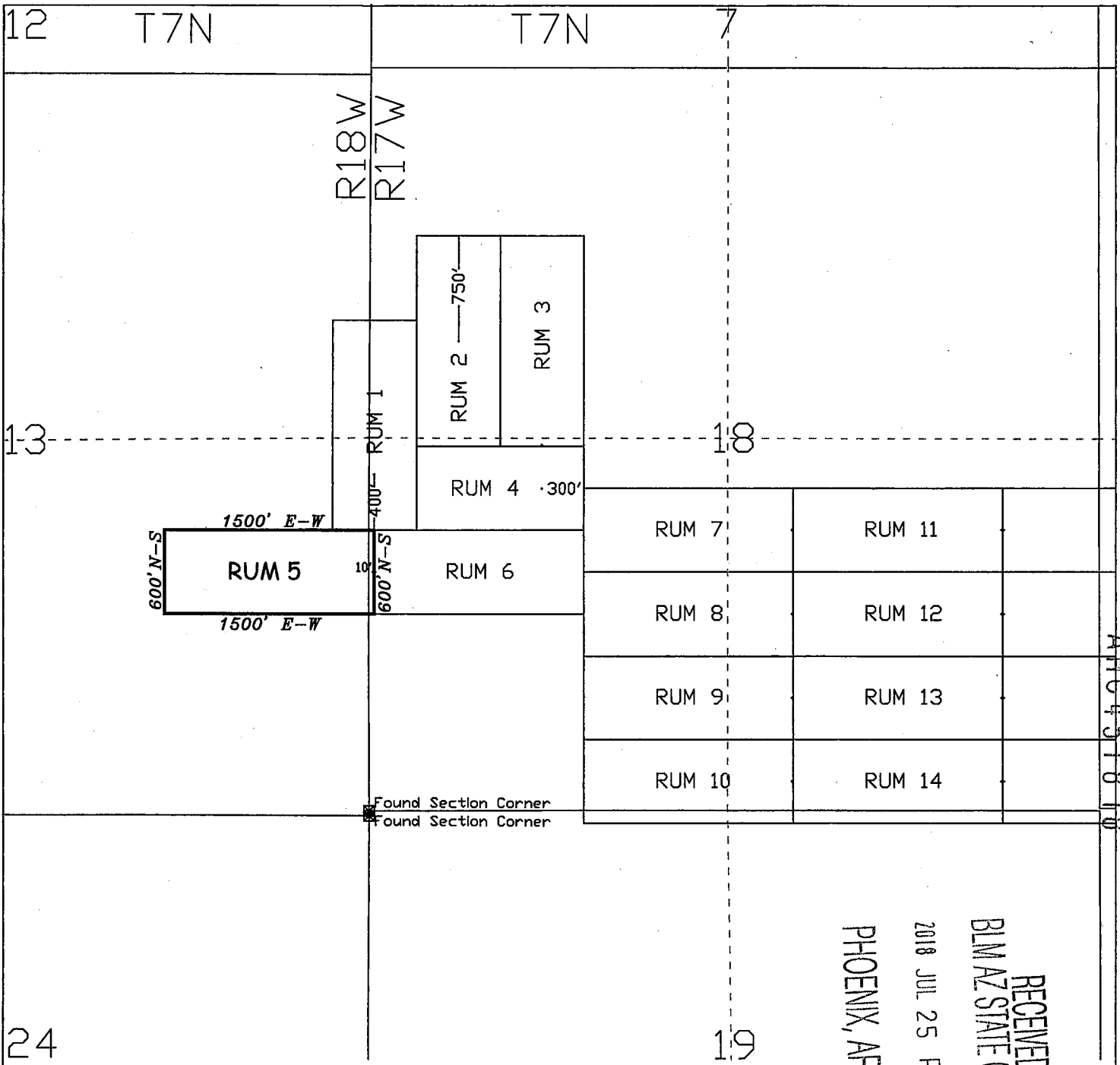
Recorded with this notice is a Map as Required by A.R.S. § 27-203.A

DATED AND POSTED on the ground **May 1, 2018**

SIGNATURE OF LOCATOR:
Newmont North America Exploration Limited

BY: 
Leslie L. Olmstead, Agent for Newmont North America Exploration Limited

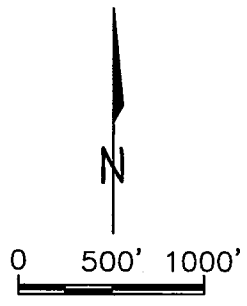
AMC451878



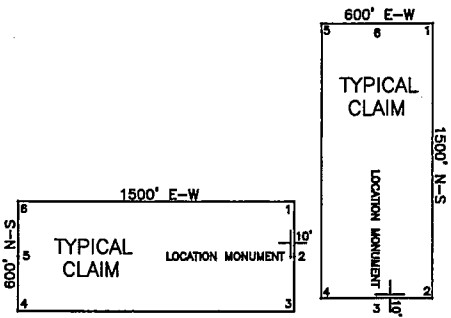
ANGL 51879

RECEIVED
 BLM AZ STATE OFFICE
 2018 JUL 25 P 2:07
 PHOENIX, ARIZONA

Found Section Corner
 Found Section Corner



SCALE
 U.S. Survey Foot
 Sections projected using
 Arizona BLM GCDB



ALL CLAIMS ARE 1500' x 600' UNLESS OTHERWISE NOTED.
 ALL MONUMENTS ARE 2' x 2' x 5' WOODEN POSTS.
 LOCATION MONUMENTS ARE SET 10' INSIDE CLAIM BOUNDARY
 UNLESS OTHERWISE NOTED.

CLAIM TIE:
 To tie this claim to the Public Survey, the NE corner of this claim lies approximately 2014 feet north and 36 feet east from the SW corner of Section 18, T7N, R17W, Gila and Salt River Meridian.

LODE MINING CLAIM MAP
RUM 5

T7N, R17-18W, Gila and Salt River Meridian
 La Paz County, Arizona

Locator:
 Newmont North America Exploration Limited
 1655 Mountain City Highway
 Elko, NV 89801

**LOCATION NOTICE
LODE MINING CLAIM (ARIZONA)**

NOTICE IS HEREBY GIVEN that the **RUM 6** lode mining claim has been located by Newmont North America Exploration Limited, a Delaware Corporation, whose current mailing address is 1655 Mountain City Highway, Elko, NV 89801.

The general course of this claim is from the easterly to the westerly direction and it is situated in La Paz County, Arizona. This Claim is approximately 1500 feet long and 600 feet wide, and runs from the location monument on which this location notice is posted on the centerline of the claim approximately 1490 feet in a easterly direction to the easterly end line and 10 feet in a westerly direction to the westerly end line and 300 feet on each side of the centerline of the claim. This claim is marked by seven 2" x 2" wood posts 5 feet long with scribed metal tags, one at each corner, one at the center of each end line of the claim, and the location monument along the centerline of the claim.

The location monument on which this notice is posted is situated in Section 18, Township 7 North, Range 17 West, Gila and Salt River Meridian, La Paz County, Arizona, and this claim encompasses portions of the following quarter sections:


SW 1/4 of Section 18, T7N, R17W, Gila and Salt River Meridian

To tie this claim to the Public Survey, the NE corner of this claim lies approximately 2014 feet north and 1536 feet east from the SW corner of Section 18, T7N, R17W, Gila and Salt River Meridian.

Recorded with this notice is a Map as Required by A.R.S. § 27-203.A

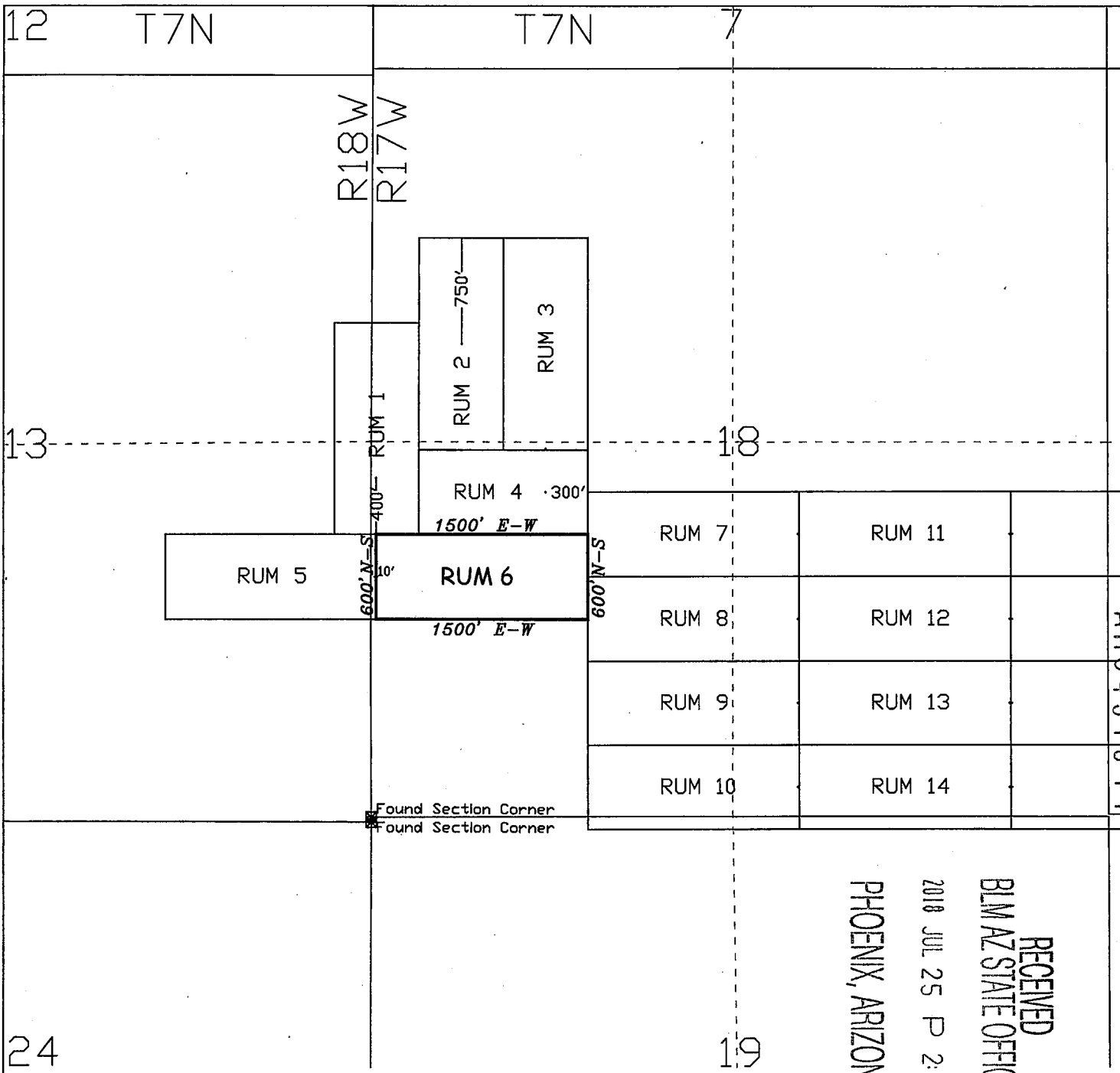
DATED AND POSTED on the ground **May 1, 2018**

SIGNATURE OF LOCATOR:
Newmont North America Exploration Limited

BY: 
Leslie L. Olmstead, Agent for Newmont North America Exploration Limited

RECEIVED
BLM AZ STATE OFFICE
2018 JUL 25 P 2:07
PHOENIX, ARIZONA

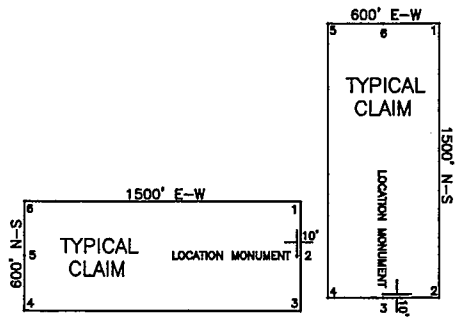
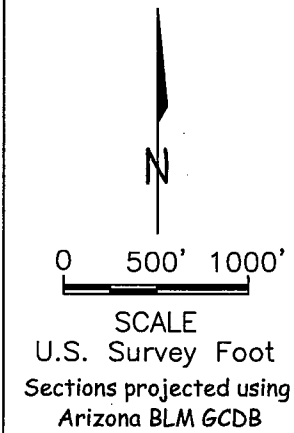
AMC451879



ANCL 51879

RECEIVED
 BLM AZ STATE OFFICE
 2018 JUL 25 P 2:07
 PHOENIX, ARIZONA

Found Section Corner
 Found Section Corner



ALL CLAIMS ARE 1500' x 600' UNLESS OTHERWISE NOTED.
 ALL MONUMENTS ARE 2" x 2" x 5' WOODEN POSTS.
 LOCATION MONUMENTS ARE SET 10' INSIDE CLAIM BOUNDARY UNLESS OTHERWISE NOTED.

LODE MINING CLAIM MAP
RUM 6
 T7N, R17W, Gila and Salt River Meridian
 La Paz County, Arizona

Locator:
 Newmont North America Exploration Limited
 1655 Mountain City Highway
 Elko, NV 89801

CLAIM TIE:
 To tie this claim to the Public Survey, the NE corner of this claim lies approximately 2014 feet north and 1536 feet east from the SW corner of Section 18, T7N, R17W, Gila and Salt River Meridian.

**LOCATION NOTICE
LODE MINING CLAIM (ARIZONA)**

NOTICE IS HEREBY GIVEN that the RUM 7 lode mining claim has been located by Newmont North America Exploration Limited, a Delaware Corporation, whose current mailing address is 1655 Mountain City Highway, Elko, NV 89801.

The general course of this claim is from the easterly to the westerly direction and it is situated in La Paz County, Arizona. This Claim is approximately 1500 feet long and 600 feet wide, and runs from the location monument on which this location notice is posted on the centerline of the claim approximately 10 feet in a easterly direction to the easterly end line and 1490 feet in a westerly direction to the westerly end line and 300 feet on each side of the centerline of the claim. This claim is marked by seven 2" x 2" wood posts 5 feet long with scribed metal tags, one at each corner, one at the center of each end line of the claim, and the location monument along the centerline of the claim.

The location monument on which this notice is posted is situated in Section 18, Township 7 North, Range 17 West, Gila and Salt River Meridian, La Paz County, Arizona, and this claim encompasses portions of the following quarter sections:


SE 1/4 of Section 18, T7N, R17W, Gila and Salt River Meridian
SW 1/4 of Section 18, T7N, R17W, Gila and Salt River Meridian

To tie this claim to the Public Survey, the NE corner of this claim lies approximately 2314 feet north and 3036 feet east from the SW corner of Section 18, T7N, R17W, Gila and Salt River Meridian.

Recorded with this notice is a Map as Required by A.R.S. § 27-203.A

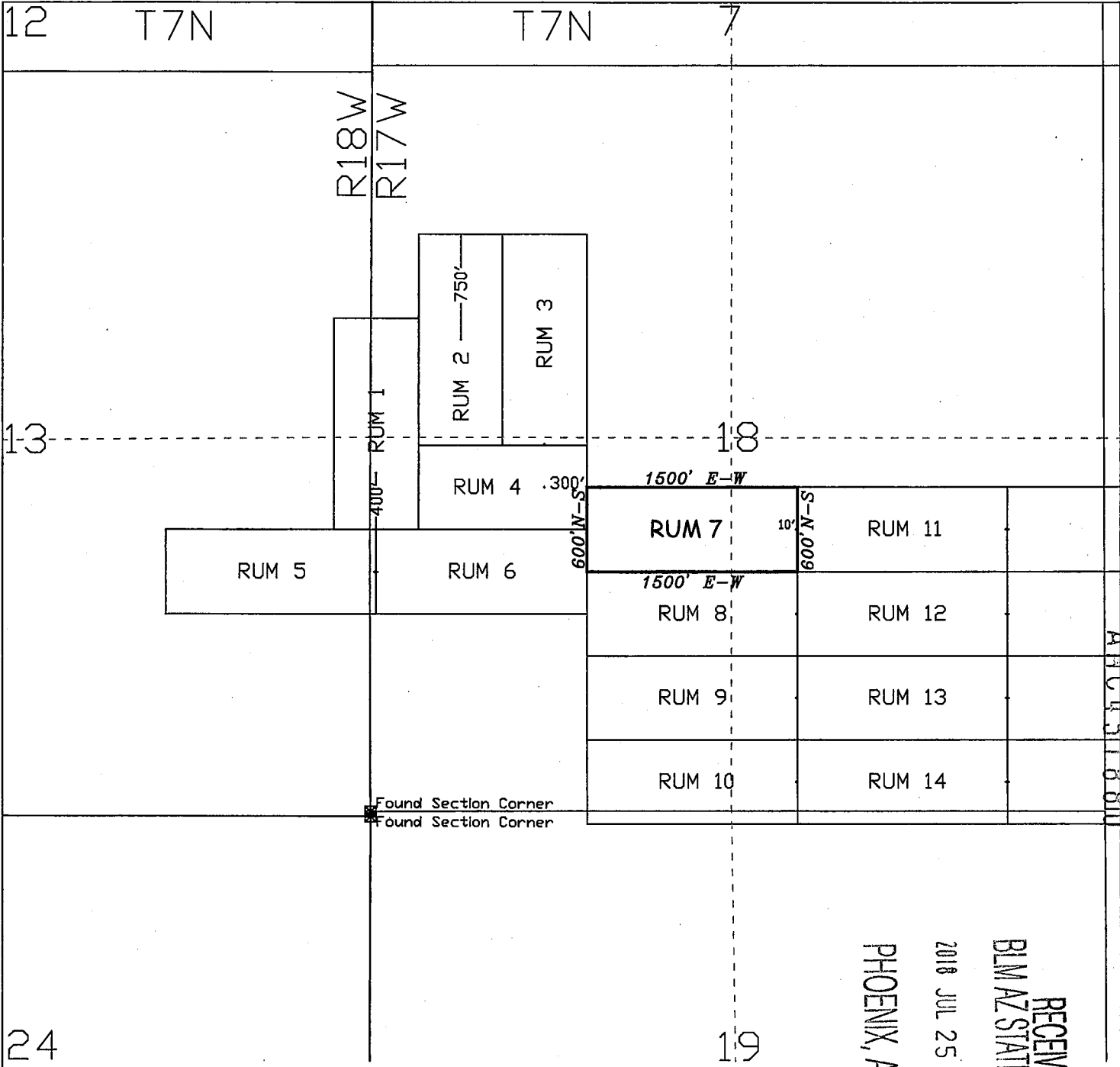
DATED AND POSTED on the ground May 1, 2018

SIGNATURE OF LOCATOR:
Newmont North America Exploration Limited

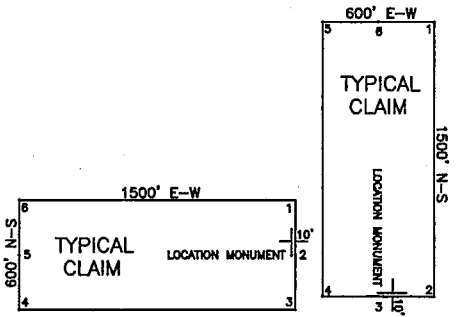
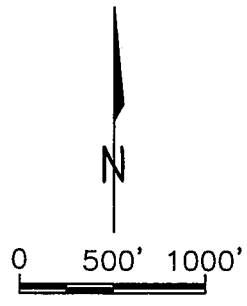
BY: 
Leslie L. Olmstead, Agent for Newmont North America Exploration Limited

RECEIVED
BLM AZ STATE OFFICE
2018 JUL 25 P 2:07
PHOENIX, ARIZONA

AMC451880



RECEIVED
 BLM AZ STATE OFFICE
 PHOENIX, ARIZONA
 2018 JUL 25 P 2:07



ALL CLAIMS ARE 1500' x 600' UNLESS OTHERWISE NOTED.
 ALL MONUMENTS ARE 2' x 2' x 5' WOODEN POSTS.
 LOCATION MONUMENTS ARE SET 10' INSIDE CLAIM BOUNDARY
 UNLESS OTHERWISE NOTED.

Sections projected using
 Arizona BLM GCDB

CLAIM TIE:
 To tie this claim to the Public Survey, the NE corner of this claim lies approximately 2314 feet north and 3036 feet east from the SW corner of Section 18, T7N, R17W, Gila and Salt River Meridian.

LODE MINING CLAIM MAP
RUM 7
 T7N, R17W, Gila and Salt River Meridian
 La Paz County, Arizona

Locator:
 Newmont North America Exploration Limited
 1655 Mountain City Highway
 Elko, NV 89801

**LOCATION NOTICE
LODE MINING CLAIM (ARIZONA)**

NOTICE IS HEREBY GIVEN that the **RUM 8** lode mining claim has been located by Newmont North America Exploration Limited, a Delaware Corporation, whose current mailing address is 1655 Mountain City Highway, Elko, NV 89801.

RECEIVED
BLM AZ STATE OFFICE
2018 JUL 25 P 2:00
PHOENIX, ARIZONA

The general course of this claim is from the easterly to the westerly direction and it is situated in La Paz County, Arizona. This Claim is approximately 1500 feet long and 600 feet wide, and runs from the location monument on which this location notice is posted on the centerline of the claim approximately 10 feet in a easterly direction to the easterly end line and 1490 feet in a westerly direction to the westerly end line and 300 feet on each side of the centerline of the claim. This claim is marked by seven 2" x 2" wood posts 5 feet long with scribed metal tags, one at each corner, one at the center of each end line of the claim, and the location monument along the centerline of the claim.

The location monument on which this notice is posted is situated in Section 18, Township 7 North, Range 17 West, Gila and Salt River Meridian, La Paz County, Arizona, and this claim encompasses portions of the following quarter sections:


- SE 1/4 of Section 18, T7N, R17W, Gila and Salt River Meridian
- SW 1/4 of Section 18, T7N, R17W, Gila and Salt River Meridian

To tie this claim to the Public Survey, the NE corner of this claim lies approximately 1714 feet north and 3036 feet east from the SW corner of Section 18, T7N, R17W, Gila and Salt River Meridian.

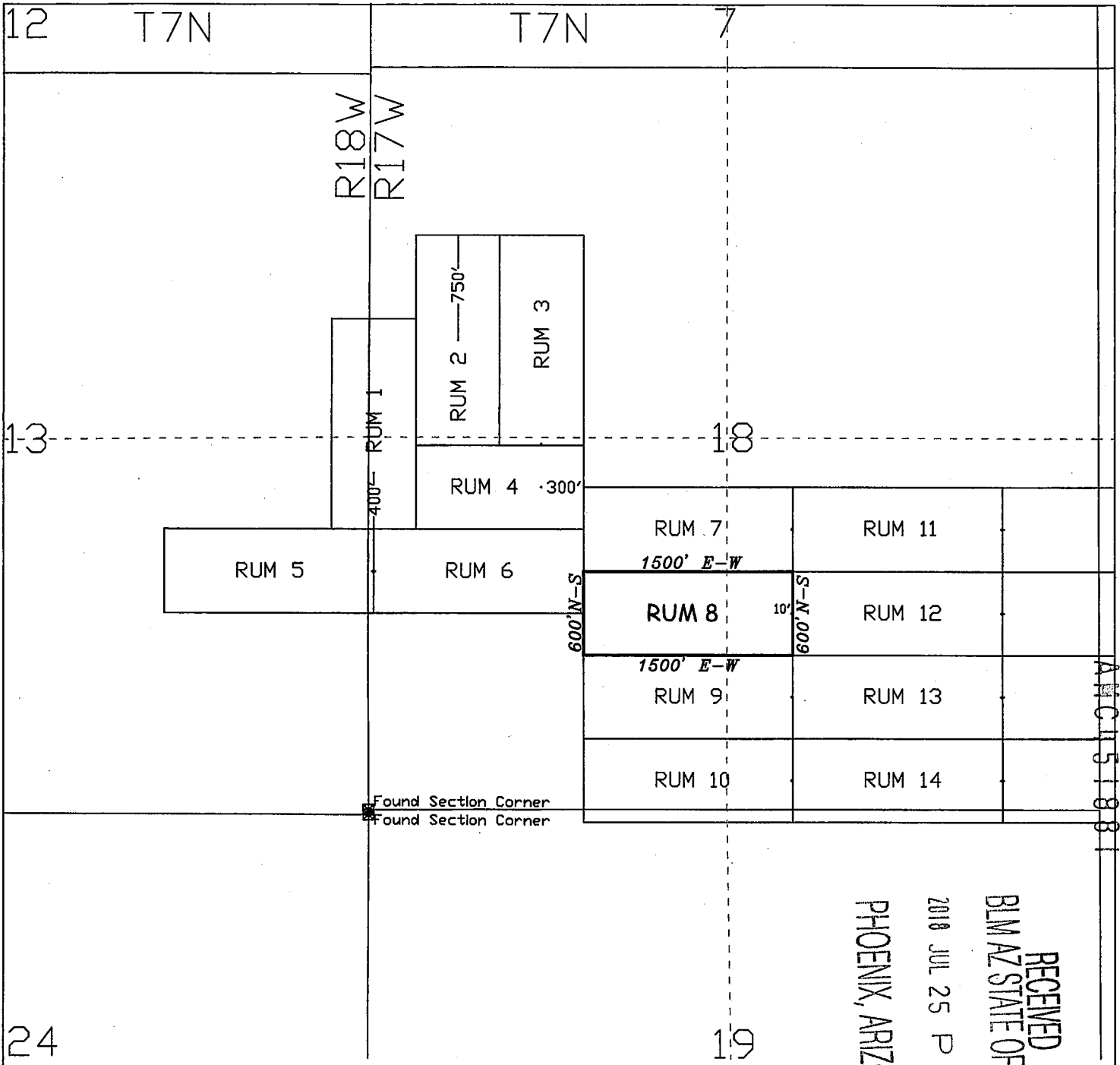
Recorded with this notice is a Map as Required by A.R.S. § 27-203.A

DATED AND POSTED on the ground **May 1, 2018**

SIGNATURE OF LOCATOR:
Newmont North America Exploration Limited

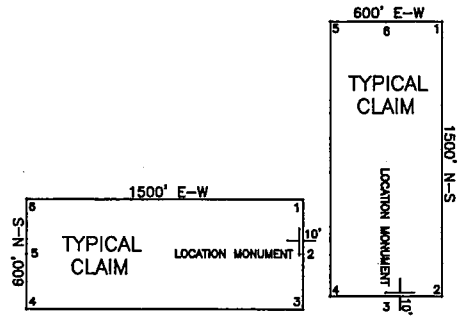
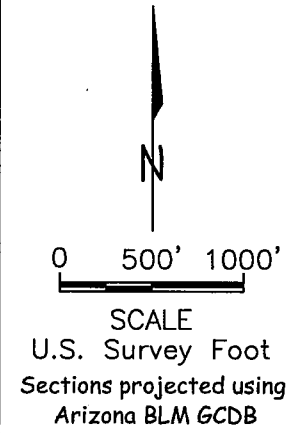
BY: 
Leslie L. Olmstead, Agent for Newmont North America Exploration Limited

AMC 451881



ARCH 5 1981

RECEIVED
 BLM AZ STATE OFFICE
 PHOENIX, ARIZONA
 2010 JUL 25 P 2:01



ALL CLAIMS ARE 1500' x 600' UNLESS OTHERWISE NOTED.
 ALL MONUMENTS ARE 2" x 2" x 5' WOODEN POSTS.
 LOCATION MONUMENTS ARE SET 10' INSIDE CLAIM BOUNDARY
 UNLESS OTHERWISE NOTED.

CLAIM TIE:
 To tie this claim to the Public Survey, the NE corner of this claim lies approximately 1714 feet north and
 3036 feet east from the SW corner of Section 18, T7N, R17W, Gila and Salt River Meridian.

LODE MINING CLAIM MAP
RUM 8
 T7N, R17W, Gila and Salt River Meridian
 La Paz County, Arizona

Locator:
 Newmont North America Exploration Limited
 1655 Mountain City Highway
 Elko, NV 89801

**LOCATION NOTICE
LODE MINING CLAIM (ARIZONA)**

NOTICE IS HEREBY GIVEN that the **RUM 9** lode mining claim has been located by Newmont North America Exploration Limited, a Delaware Corporation, whose current mailing address is 1655 Mountain City Highway, Elko, NV 89801.

The general course of this claim is from the easterly to the westerly direction and it is situated in La Paz County, Arizona. This Claim is approximately 1500 feet long and 600 feet wide, and runs from the location monument on which this location notice is posted on the centerline of the claim approximately 10 feet in a easterly direction to the easterly end line and 1490 feet in a westerly direction to the westerly end line and 300 feet on each side of the centerline of the claim. This claim is marked by seven 2" x 2" wood posts 5 feet long with scribed metal tags, one at each corner, one at the center of each end line of the claim, and the location monument along the centerline of the claim.

The location monument on which this notice is posted is situated in Section 18, Township 7 North, Range 17 West, Gila and Salt River Meridian, La Paz County, Arizona, and this claim encompasses portions of the following quarter sections:

SE 1/4 of Section 18, T7N, R17W, Gila and Salt River Meridian
SW 1/4 of Section 18, T7N, R17W, Gila and Salt River Meridian

To tie this claim to the Public Survey, the NE corner of this claim lies approximately 1114 feet north and 3036 feet east from the SW corner of Section 18, T7N, R17W, Gila and Salt River Meridian.

Recorded with this notice is a Map as Required by A.R.S. § 27-203.A

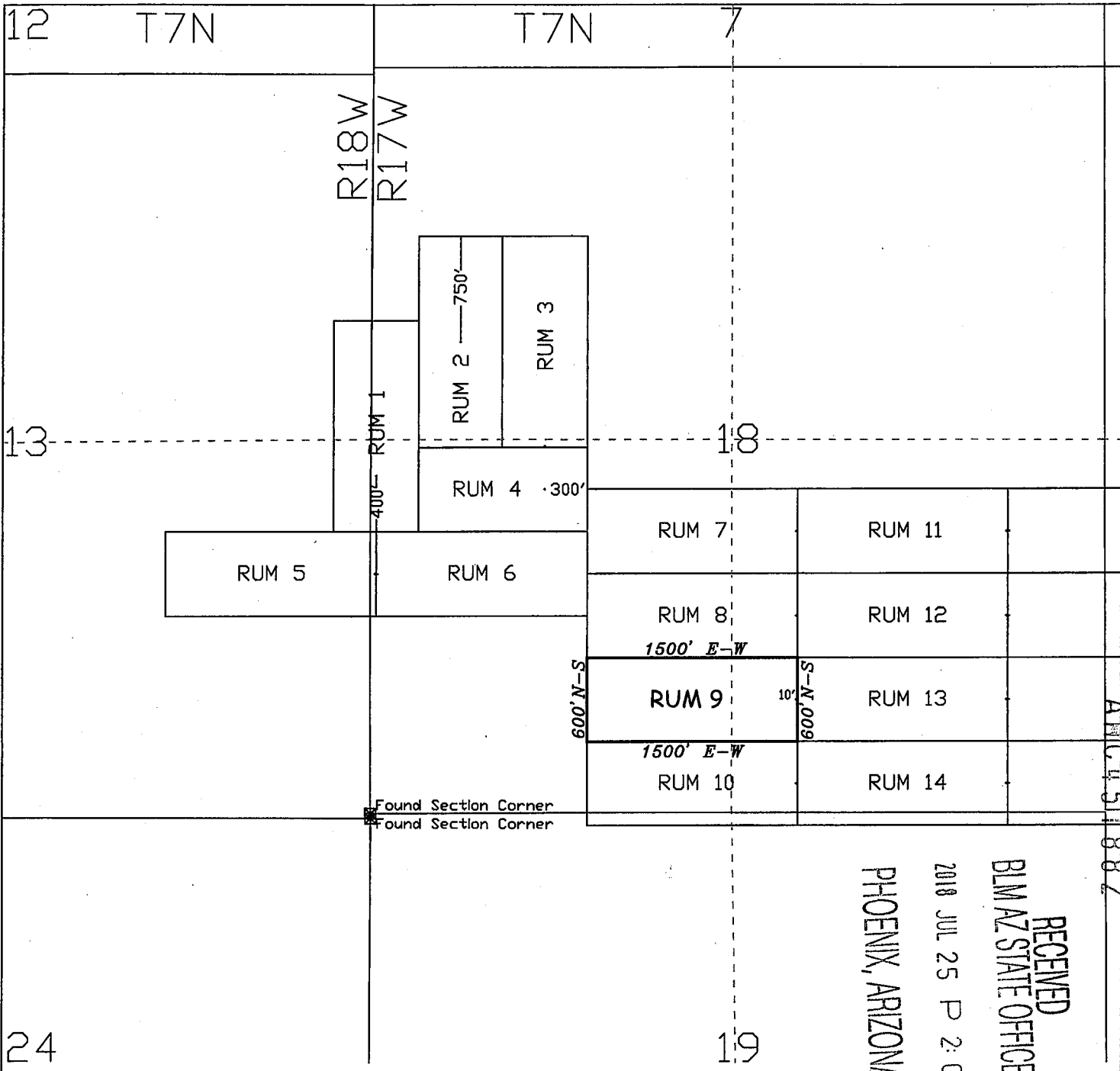
DATED AND POSTED on the ground **May 1, 2018**

SIGNATURE OF LOCATOR:
Newmont North America Exploration Limited

BY: 
Leslie L. Olmstead, Agent for Newmont North America Exploration Limited

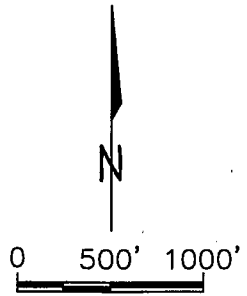
RECEIVED
BLM AZ STATE OFFICE
2018 JUL 25 P 2:07
PHOENIX, ARIZONA

ANC451882

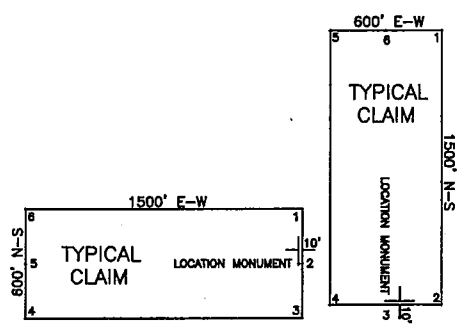


AMC 151882

RECEIVED
 BLM AZ STATE OFFICE
 2010 JUL 25 P 2:01
 PHOENIX, ARIZONA



SCALE
 U.S. Survey Foot
 Sections projected using
 Arizona BLM GCDB



ALL CLAIMS ARE 1500' x 600' UNLESS OTHERWISE NOTED.
 ALL MONUMENTS ARE 2" x 2" x 5' WOODEN POSTS.
 LOCATION MONUMENTS ARE SET 10' INSIDE CLAIM BOUNDARY
 UNLESS OTHERWISE NOTED.

LODE MINING CLAIM MAP
RUM 9
 T7N, R17W, Gila and Salt River Meridian
 La Paz County, Arizona

Locator:
 Newmont North America Exploration Limited
 1655 Mountain City Highway
 Elko, NV 89801

CLAIM TIE:
 To tie this claim to the Public Survey, the NE corner of this claim lies approximately 1114 feet north and 3036 feet east from the SW corner of Section 18, T7N, R17W, Gila and Salt River Meridian.

**LOCATION NOTICE
LODE MINING CLAIM (ARIZONA)**

NOTICE IS HEREBY GIVEN that the **RUM 10** lode mining claim has been located by Newmont North America Exploration Limited, a Delaware Corporation, whose current mailing address is 1655 Mountain City Highway, Elko, NV 89801.

RECEIVED
BLM AZ STATE OFFICE
2018 JUL 25 P 2:07
PHOENIX, ARIZONA

The general course of this claim is from the easterly to the westerly direction and it is situated in La Paz County, Arizona. This Claim is approximately 1500 feet long and 600 feet wide, and runs from the location monument on which this location notice is posted on the centerline of the claim approximately 10 feet in a easterly direction to the easterly end line and 1490 feet in a westerly direction to the westerly end line and 300 feet on each side of the centerline of the claim. This claim is marked by seven 2" x 2" wood posts 5 feet long with scribed metal tags, one at each corner, one at the center of each end line of the claim, and the location monument along the centerline of the claim.

The location monument on which this notice is posted is situated in Section 18, Township 7 North, Range 17 West, Gila and Salt River Meridian, La Paz County, Arizona, and this claim encompasses portions of the following quarter sections:


- NE 1/4 of Section 19, T7N, R17W, Gila and Salt River Meridian
- NW 1/4 of Section 19, T7N, R17W, Gila and Salt River Meridian
- SE 1/4 of Section 18, T7N, R17W, Gila and Salt River Meridian
- SW 1/4 of Section 18, T7N, R17W, Gila and Salt River Meridian

To tie this claim to the Public Survey, the NE corner of this claim lies approximately 514 feet north and 3036 feet east from the SW corner of Section 18, T7N, R17W, Gila and Salt River Meridian.

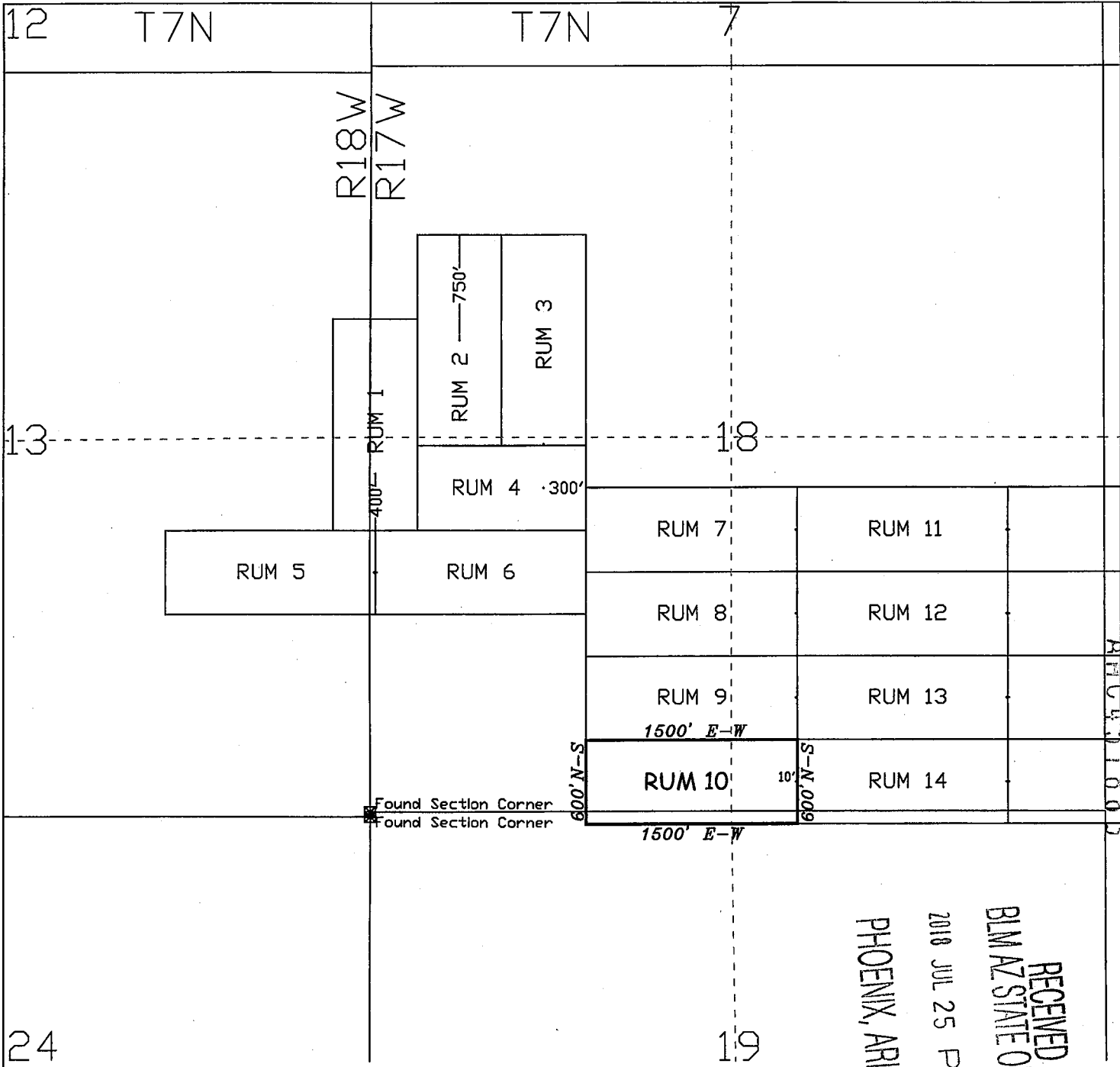
Recorded with this notice is a Map as Required by A.R.S. § 27-203.A

DATED AND POSTED on the ground **May 1, 2018**

SIGNATURE OF LOCATOR:
Newmont North America Exploration Limited

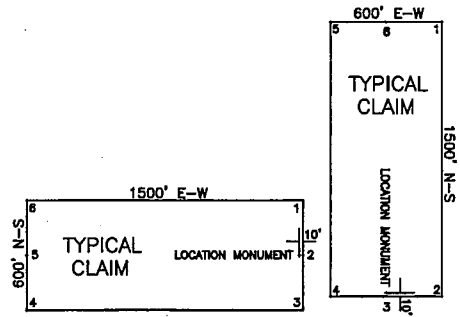

BY: 
Leslie L. Olmstead, Agent for Newmont North America Exploration Limited

AMC451883



AMC 451803

RECEIVED
 BLM AZ STATE OFFICE
 PHOENIX, ARIZONA
 2018 JUL 25 P 2:07



ALL CLAIMS ARE 1500' x 600' UNLESS OTHERWISE NOTED.
 ALL MONUMENTS ARE 2" x 2" x 5' WOODEN POSTS.
 LOCATION MONUMENTS ARE SET 10' INSIDE CLAIM BOUNDARY
 UNLESS OTHERWISE NOTED.

Sections projected using
 Arizona BLM GCDB

LODE MINING CLAIM MAP
RUM 10

T7N, R17W, Gila and Salt River Meridian
 La Paz County, Arizona

Locator:
 Newmont North America Exploration Limited
 1655 Mountain City Highway
 Elko, NV 89801

CLAIM TIE:
 To tie this claim to the Public Survey, the NE corner of this claim lies approximately 514 feet north and 3036 feet east from the SW corner of Section 18, T7N, R17W, Gila and Salt River Meridian.

**LOCATION NOTICE
LODE MINING CLAIM (ARIZONA)**

NOTICE IS HEREBY GIVEN that the **RUM 11** lode mining claim has been located by Newmont North America Exploration Limited, a Delaware Corporation, whose current mailing address is 1655 Mountain City Highway, Elko, NV 89801.

RECEIVED
BLM AZ STATE OFFICE
2018 JUL 25 P 2:06
PHOENIX, ARIZONA

The general course of this claim is from the easterly to the westerly direction and it is situated in La Paz County, Arizona. This Claim is approximately 1500 feet long and 600 feet wide, and runs from the location monument on which this location notice is posted on the centerline of the claim approximately 10 feet in a easterly direction to the easterly end line and 1490 feet in a westerly direction to the westerly end line and 300 feet on each side of the centerline of the claim. This claim is marked by seven 2" x 2" wood posts 5 feet long with scribed metal tags, one at each corner, one at the center of each end line of the claim, and the location monument along the centerline of the claim.

The location monument on which this notice is posted is situated in Section 18, Township 7 North, Range 17 West, Gila and Salt River Meridian, La Paz County, Arizona, and this claim encompasses portions of the following quarter sections:


SE 1/4 of Section 18, T7N, R17W, Gila and Salt River Meridian

To tie this claim to the Public Survey, the NE corner of this claim lies approximately 2314 feet north and 4536 feet east from the SW corner of Section 18, T7N, R17W, Gila and Salt River Meridian.

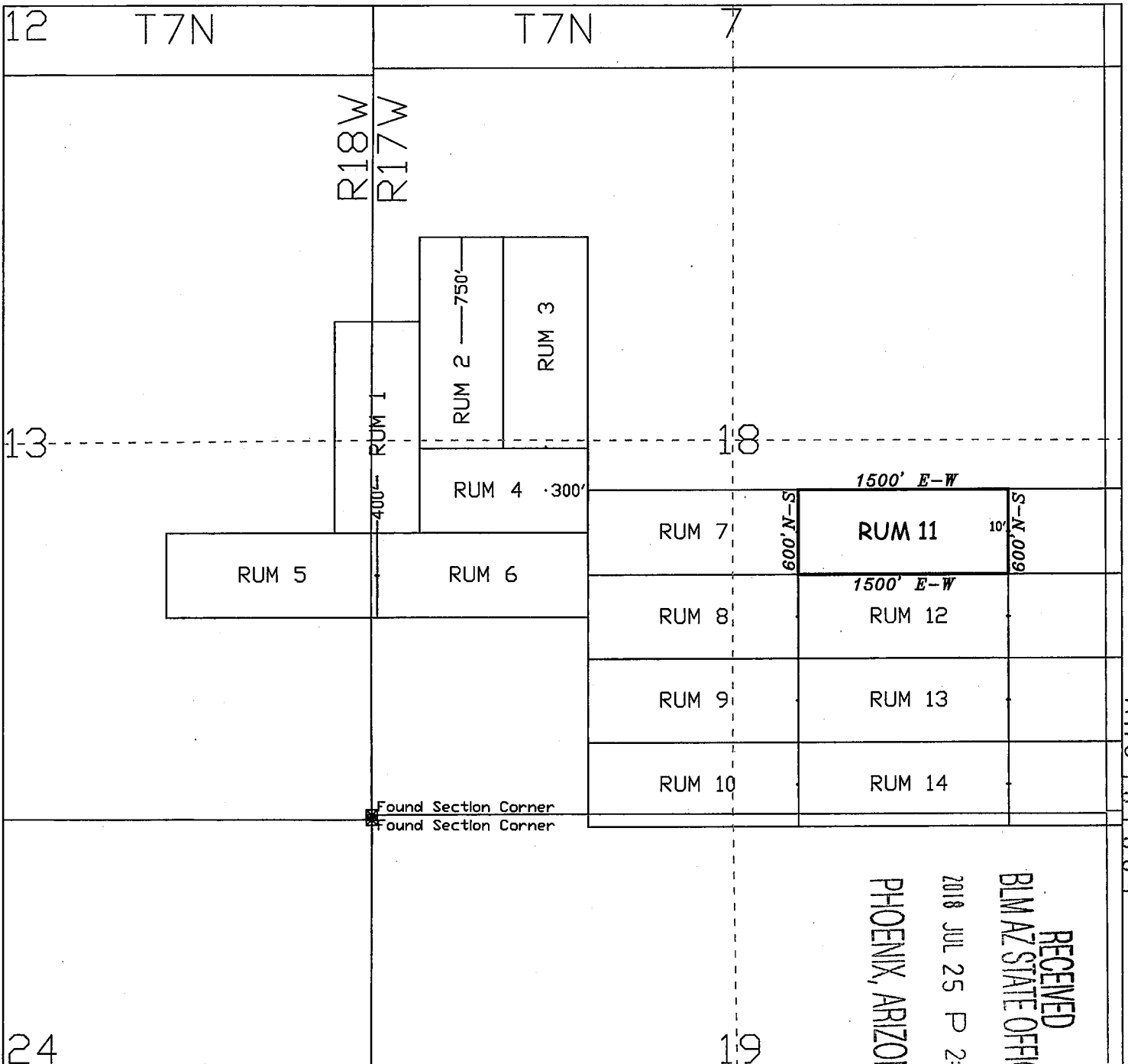
Recorded with this notice is a Map as Required by A.R.S. § 27-203.A

DATED AND POSTED on the ground **May 1, 2018**

SIGNATURE OF LOCATOR:
Newmont North America Exploration Limited

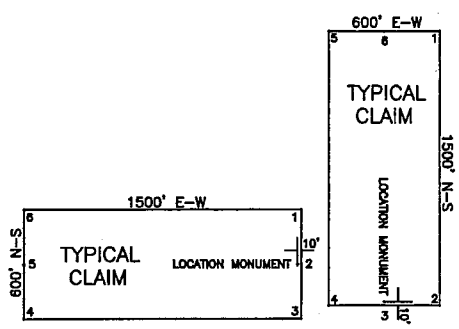
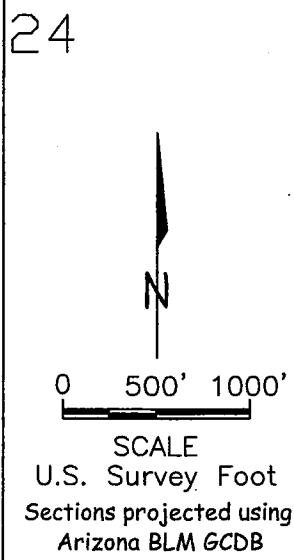
BY: 
Leslie L. Olmstead, Agent for Newmont North America Exploration Limited

AMC 451884



ANCL 51884

RECEIVED
 BLM AZ STATE OFFICE
 2018 JUL 25 P 2:06
 PHOENIX, ARIZONA



ALL CLAIMS ARE 1500' x 600' UNLESS OTHERWISE NOTED.
 ALL MONUMENTS ARE 2" x 2" x 5" WOODEN POSTS.
 LOCATION MONUMENTS ARE SET 10' INSIDE CLAIM BOUNDARY UNLESS OTHERWISE NOTED.

LODE MINING CLAIM MAP
RUM 11
 T7N, R17W, Gila and Salt River Meridian
 La Paz County, Arizona

Locator:
 Newmont North America Exploration Limited
 1655 Mountain City Highway
 Elko, NV 89801

CLAIM TIE:
 To tie this claim to the Public Survey, the NE corner of this claim lies approximately 2314 feet north and 4536 feet east from the SW corner of Section 18, T7N, R17W, Gila and Salt River Meridian.

**LOCATION NOTICE
LODE MINING CLAIM (ARIZONA)**

NOTICE IS HEREBY GIVEN that the **RUM 12** lode mining claim has been located by Newmont North America Exploration Limited, a Delaware Corporation, whose current mailing address is 1655 Mountain City Highway, Elko, NV 89801.

RECEIVED
BLM AZ STATE OFFICE
2018 JUL 25 P 2:06
PHOENIX, ARIZONA

The general course of this claim is from the easterly to the westerly direction and it is situated in La Paz County, Arizona. This Claim is approximately 1500 feet long and 600 feet wide, and runs from the location monument on which this location notice is posted on the centerline of the claim approximately 10 feet in a easterly direction to the easterly end line and 1490 feet in a westerly direction to the westerly end line and 300 feet on each side of the centerline of the claim. This claim is marked by seven 2" x 2" wood posts 5 feet long with scribed metal tags, one at each corner, one at the center of each end line of the claim, and the location monument along the centerline of the claim.

The location monument on which this notice is posted is situated in Section 18, Township 7 North, Range 17 West, Gila and Salt River Meridian, La Paz County, Arizona, and this claim encompasses portions of the following quarter sections:


SE 1/4 of Section 18, T7N, R17W, Gila and Salt River Meridian

To tie this claim to the Public Survey, the NE corner of this claim lies approximately 1714 feet north and 4536 feet east from the SW corner of Section 18, T7N, R17W, Gila and Salt River Meridian.

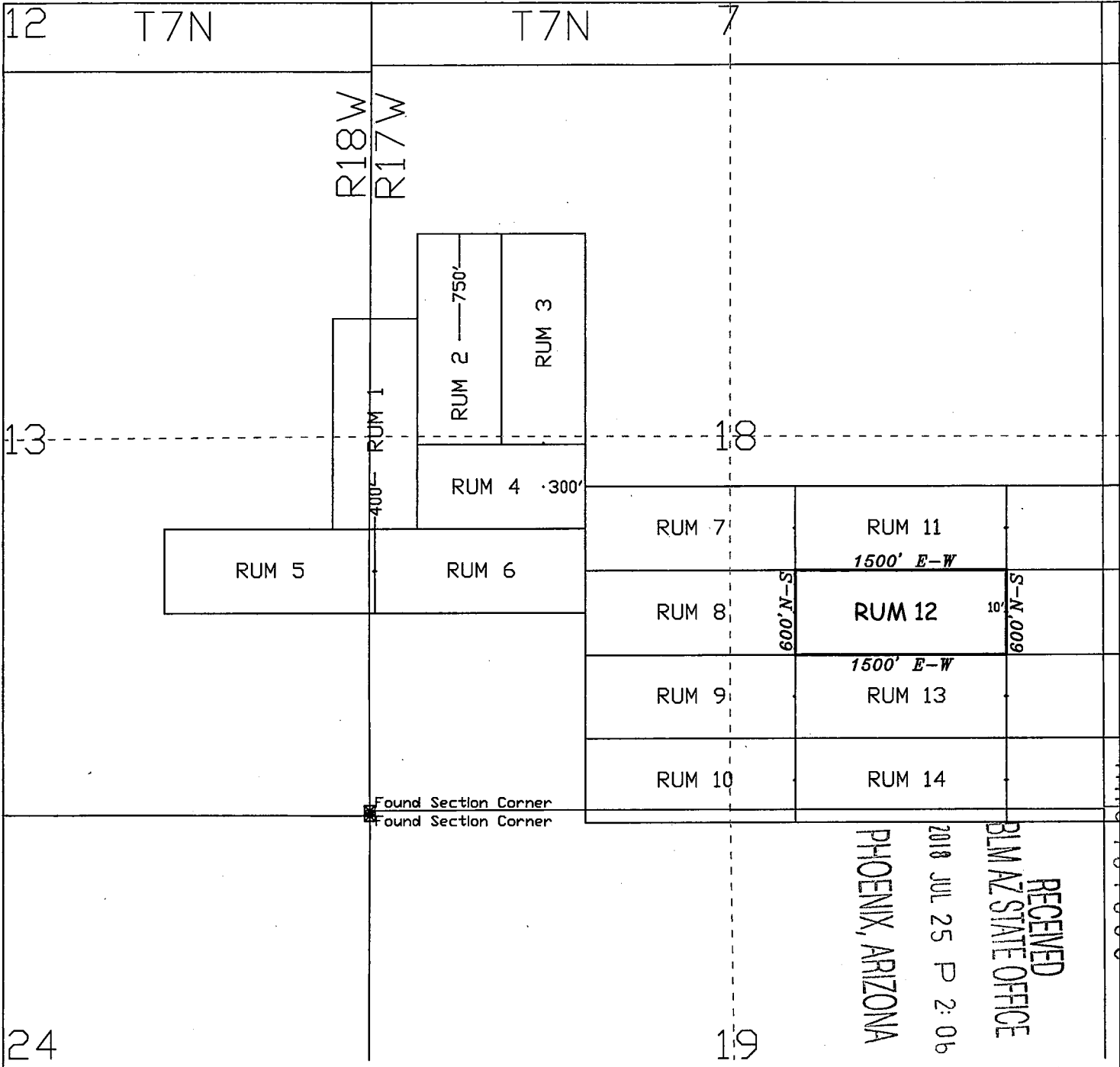
Recorded with this notice is a Map as Required by A.R.S. § 27-203.A

DATED AND POSTED on the ground **May 1, 2018**

SIGNATURE OF LOCATOR:
Newmont North America Exploration Limited


BY: 
Leslie L. Olmstead, Agent for Newmont North America Exploration Limited

AN0451885

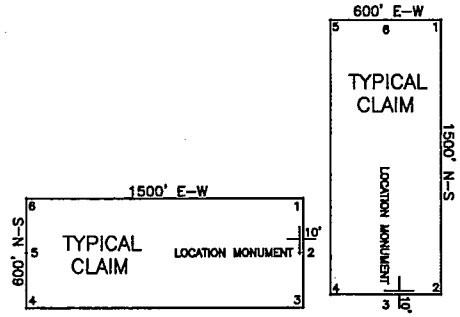


AMC 151885

RECEIVED
 BLMAZ STATE OFFICE
 PHOENIX, ARIZONA
 2018 JUL 25 P 2:06



SCALE
 U.S. Survey Foot
 Sections projected using
 Arizona BLM GCDB



ALL CLAIMS ARE 1500' x 600' UNLESS OTHERWISE NOTED.
 ALL MONUMENTS ARE 2" x 2" x 5' WOODEN POSTS.
 LOCATION MONUMENTS ARE SET 10' INSIDE CLAIM BOUNDARY
 UNLESS OTHERWISE NOTED.

LODE MINING CLAIM MAP
RUM 12
 T7N, R17W, Gila and Salt River Meridian
 La Paz County, Arizona

Locator:
 Newmont North America Exploration Limited
 1655 Mountain City Highway
 Elko, NV 89801

CLAIM TIE:
 To tie this claim to the Public Survey, the NE corner of this claim lies approximately 1714 feet north and 4536 feet east from the SW corner of Section 18, T7N, R17W, Gila and Salt River Meridian.

**LOCATION NOTICE
LODE MINING CLAIM (ARIZONA)**

NOTICE IS HEREBY GIVEN that the **RUM 13** lode mining claim has been located by Newmont North America Exploration Limited, a Delaware Corporation, whose current mailing address is 1655 Mountain City Highway, Elko, NV 89801.

The general course of this claim is from the easterly to the westerly direction and it is situated in La Paz County, Arizona. This Claim is approximately 1500 feet long and 600 feet wide, and runs from the location monument on which this location notice is posted on the centerline of the claim approximately 10 feet in a easterly direction to the easterly end line and 1490 feet in a westerly direction to the westerly end line and 300 feet on each side of the centerline of the claim. This claim is marked by seven 2" x 2" wood posts 5 feet long with scribed metal tags, one at each corner, one at the center of each end line of the claim, and the location monument along the centerline of the claim.

The location monument on which this notice is posted is situated in Section 18, Township 7 North, Range 17 West, Gila and Salt River Meridian, La Paz County, Arizona, and this claim encompasses portions of the following quarter sections:

SE 1/4 of Section 18, T7N, R17W, Gila and Salt River Meridian

To tie this claim to the Public Survey, the NE corner of this claim lies approximately 1114 feet north and 4536 feet east from the SW corner of Section 18, T7N, R17W, Gila and Salt River Meridian.

Recorded with this notice is a Map as Required by A.R.S. § 27-203.A

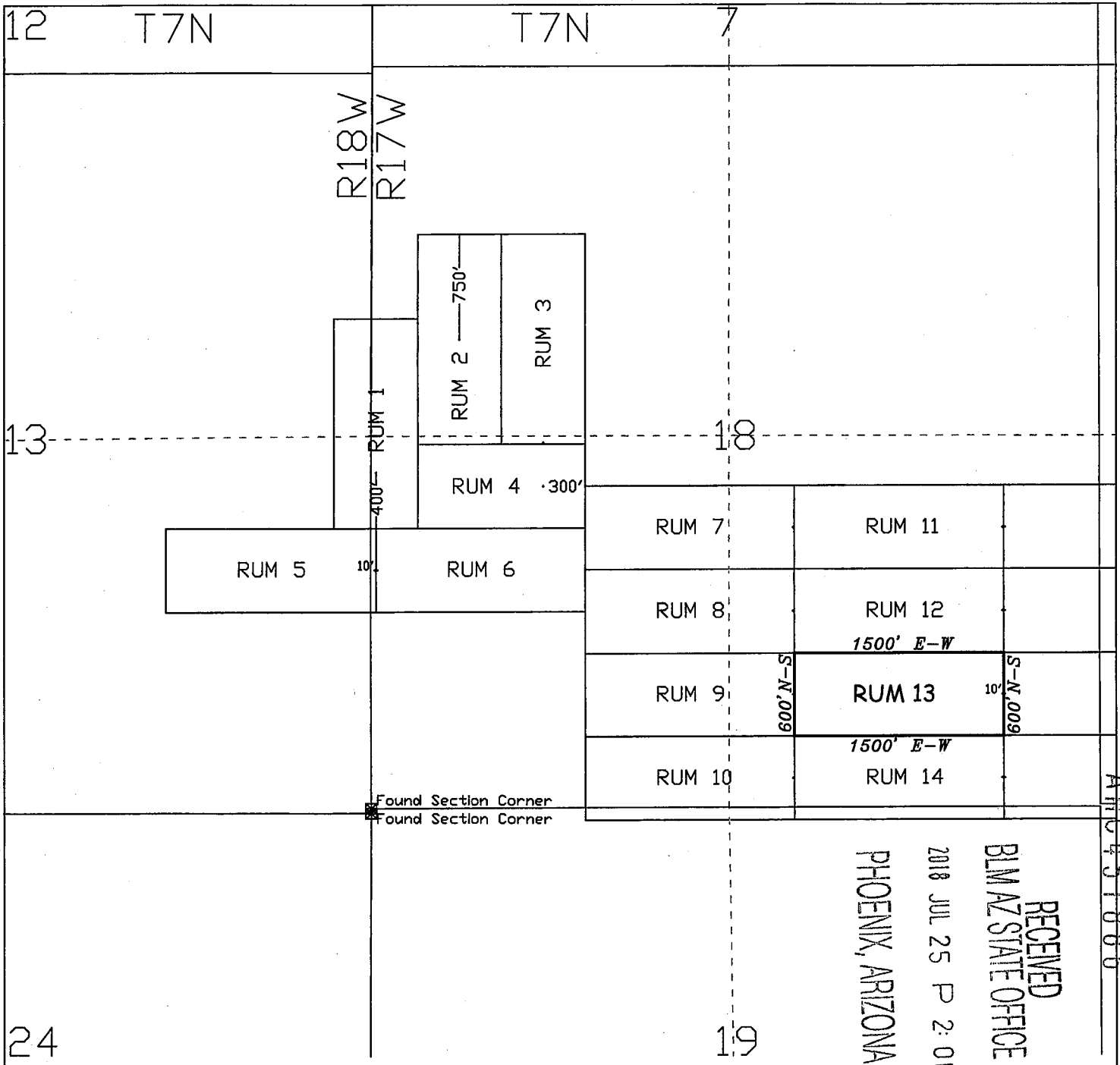
DATED AND POSTED on the ground **May 1, 2018**

SIGNATURE OF LOCATOR:
Newmont North America Exploration Limited

BY: 
Leslie L. Olmstead, Agent for Newmont North America Exploration Limited

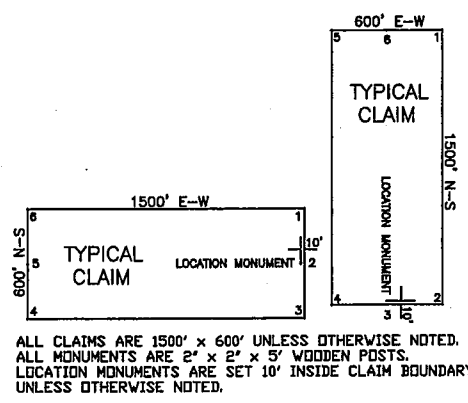
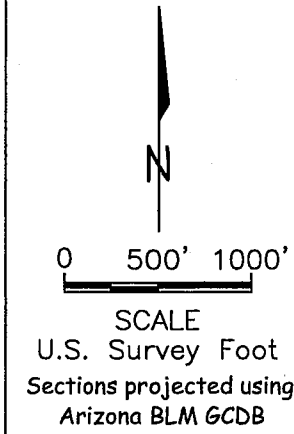
RECEIVED
BLM AZ STATE OFFICE
2018 JUL 25 P 2:06
PHOENIX, ARIZONA

AMC451886



AMC 451886

RECEIVED
 BLM AZ STATE OFFICE
 2018 JUL 25 P 2:06
 PHOENIX, ARIZONA



LODE MINING CLAIM MAP
RUM 13
 T7N, R17W, Gila and Salt River Meridian
 La Paz County, Arizona
 Locator:
 Newmont North America Exploration Limited
 1655 Mountain City Highway
 Elko, NV 89801

CLAIM TIE:
 To tie this claim to the Public Survey, the NE corner of this claim lies approximately 1114 feet north and 4536 feet east from the SW corner of Section 18, T7N, R17W, Gila and Salt River Meridian.

**LOCATION NOTICE
LODE MINING CLAIM (ARIZONA)**

NOTICE IS HEREBY GIVEN that the **RUM 14** lode mining claim has been located by Newmont North America Exploration Limited, a Delaware Corporation, whose current mailing address is 1655 Mountain City Highway, Elko, NV 89801.

RECEIVED
BLM AZ STATE OFFICE
2018 JUL 25 P 2:06
PHOENIX, ARIZONA

The general course of this claim is from the easterly to the westerly direction and it is situated in La Paz County, Arizona. This Claim is approximately 1500 feet long and 600 feet wide, and runs from the location monument on which this location notice is posted on the centerline of the claim approximately 10 feet in a easterly direction to the easterly end line and 1490 feet in a westerly direction to the westerly end line and 300 feet on each side of the centerline of the claim. This claim is marked by seven 2" x 2" wood posts 5 feet long with scribed metal tags, one at each corner, one at the center of each end line of the claim, and the location monument along the centerline of the claim.

The location monument on which this notice is posted is situated in Section 18, Township 7 North, Range 17 West, Gila and Salt River Meridian, La Paz County, Arizona, and this claim encompasses portions of the following quarter sections:

NE 1/4 of Section 19, T7N, R17W, Gila and Salt River Meridian
SE 1/4 of Section 18, T7N, R17W, Gila and Salt River Meridian

To tie this claim to the Public Survey, the NE corner of this claim lies approximately 514 feet north and 4536 feet east from the SW corner of Section 18, T7N, R17W, Gila and Salt River Meridian.

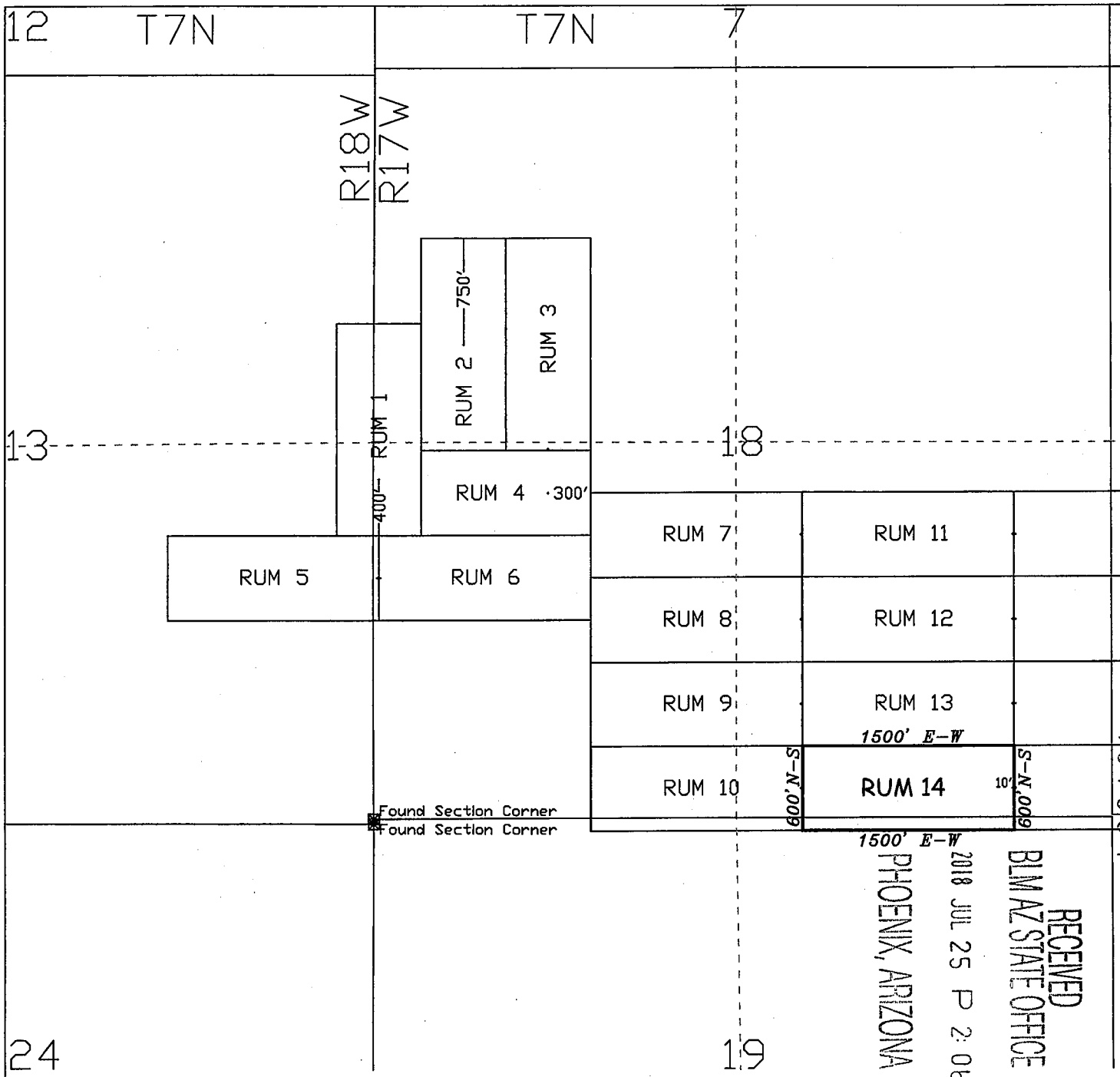
Recorded with this notice is a Map as Required by A.R.S. § 27-203.A

DATED AND POSTED on the ground **May 1, 2018**

SIGNATURE OF LOCATOR:
Newmont North America Exploration Limited

BY: 
Leslie L. Olmstead, Agent for Newmont North America Exploration Limited

ANC451887



MCH 15 1997

RECEIVED
 BLM AZ STATE OFFICE
 PHOENIX, ARIZONA
 2018 JUL 25 P 2:06

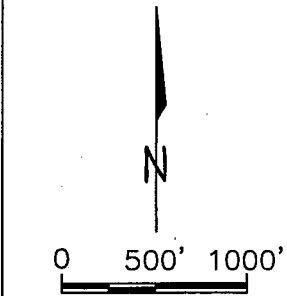
Found Section Corner
 Found Section Corner

600' N-S

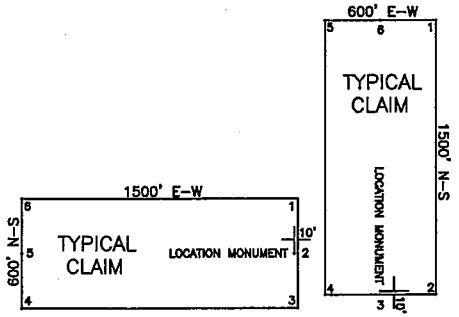
10'

1500' E-W

1500' E-W



SCALE
 U.S. Survey Foot
 Sections projected using
 Arizona BLM GCDB



ALL CLAIMS ARE 1500' x 600' UNLESS OTHERWISE NOTED.
 ALL MONUMENTS ARE 2" x 2" x 5' WOODEN POSTS.
 LOCATION MONUMENTS ARE SET 10' INSIDE CLAIM BOUNDARY
 UNLESS OTHERWISE NOTED.

LODE MINING CLAIM MAP
RUM 14

T7N, R17W, Gila and Salt River Meridian
 La Paz County, Arizona

Locator:
 Newmont North America Exploration Limited
 1655 Mountain City Highway
 Elko, NV 89801

CLAIM TIE:
 To tie this claim to the Public Survey, the NE corner of this claim lies approximately 514 feet north and 4536 feet east from the SW corner of Section 18, T7N, R17W, Gila and Salt River Meridian.

**LOCATION NOTICE
LODE MINING CLAIM (ARIZONA)**

NOTICE IS HEREBY GIVEN that the **RUM 15** lode mining claim has been located by Newmont North America Exploration Limited, a Delaware Corporation, whose current mailing address is 1655 Mountain City Highway, Elko, NV 89801.

The general course of this claim is from the easterly to the westerly direction and it is situated in La Paz County, Arizona. This Claim is approximately 1500 feet long and 600 feet wide, and runs from the location monument on which this location notice is posted on the centerline of the claim approximately 1490 feet in a easterly direction to the easterly end line and 10 feet in a westerly direction to the westerly end line and 300 feet on each side of the centerline of the claim. This claim is marked by seven 2" x 2" wood posts 5 feet long with scribed metal tags, one at each corner, one at the center of each end line of the claim, and the location monument along the centerline of the claim.

The location monument on which this notice is posted is situated in Section 18, Township 7 North, Range 17 West, Gila and Salt River Meridian, La Paz County, Arizona, and this claim encompasses portions of the following quarter sections:

SE 1/4 of Section 18, T7N, R17W, Gila and Salt River Meridian
SW 1/4 of Section 17, T7N, R17W, Gila and Salt River Meridian

To tie this claim to the Public Survey, the NE corner of this claim lies approximately 2314 feet north and 6036 feet east from the SW corner of Section 18, T7N, R17W, Gila and Salt River Meridian.

Recorded with this notice is a Map as Required by A.R.S. § 27-203.A

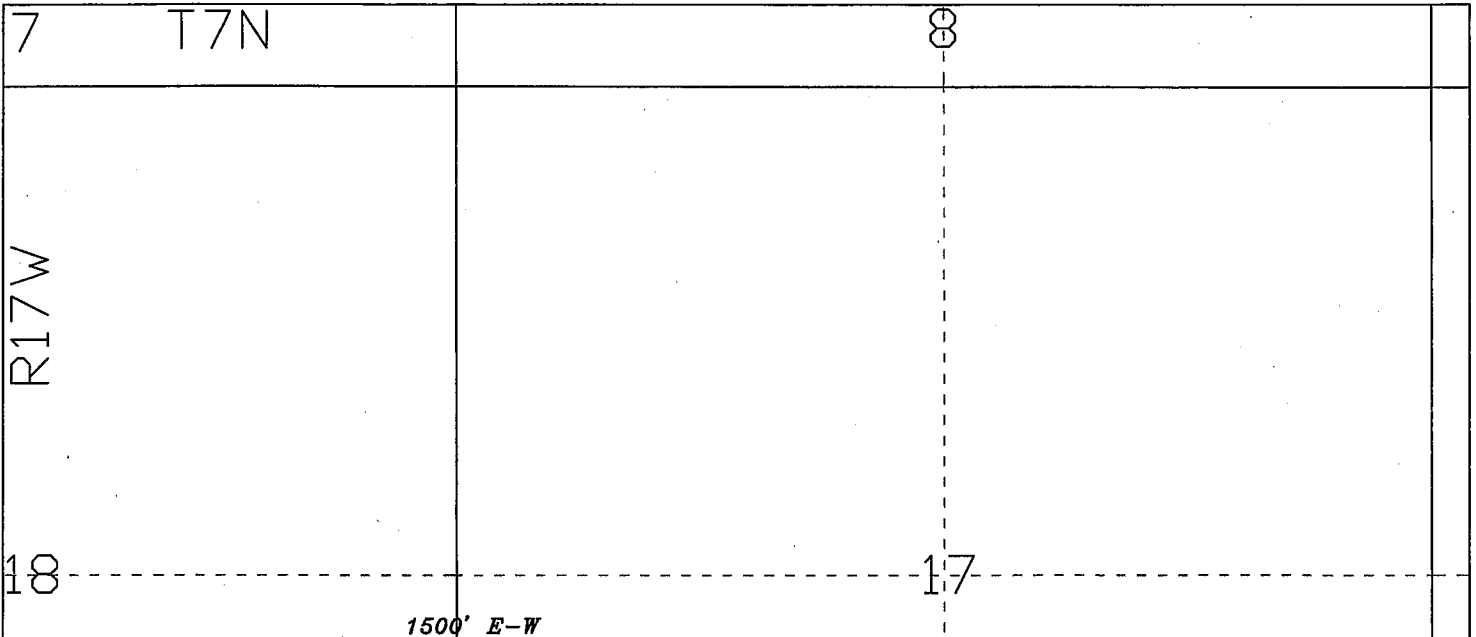
DATED AND POSTED on the ground **May 1, 2018**

SIGNATURE OF LOCATOR:
Newmont North America Exploration Limited

BY: 
Leslie L. Olmstead, Agent for Newmont North America Exploration Limited

RECEIVED
BLM AZ STATE OFFICE
2018 JUL 25 P 2:06
PHOENIX, ARIZONA

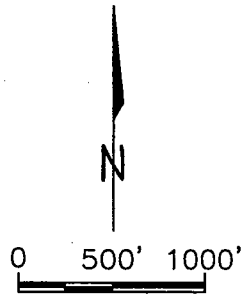

AMC451888



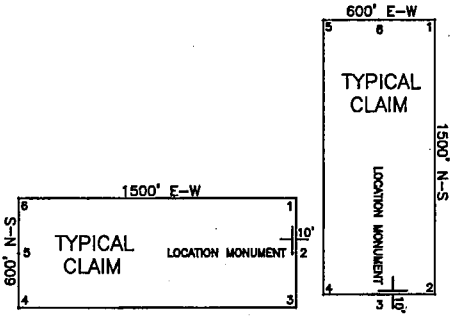
		1500' E-W		
	RUM 11	RUM 15	RUM 19	RUM 23
	RUM 12	RUM 16	RUM 20	RUM 24
	RUM 13	RUM 17	RUM 21	RUM 25
	RUM 14	RUM 18	RUM 22	RUM 26

AHC451888

RECEIVED
 BLM AZ STATE OFFICE
 PHOENIX, ARIZONA
 2018 JUL 25 P 2:06



SCALE
 U.S. Survey Foot
 Sections projected using
 Arizona BLM GCDB



ALL CLAIMS ARE 1500' x 600' UNLESS OTHERWISE NOTED.
 ALL MONUMENTS ARE 2" x 2" x 5' WOODEN POSTS.
 LOCATION MONUMENTS ARE SET 10' INSIDE CLAIM BOUNDARY
 UNLESS OTHERWISE NOTED.

LODE MINING CLAIM MAP
RUM 15
 T7N, R17W, Gila and Salt River Meridian
 La Paz County, Arizona

Locator:
 Newmont North America Exploration Limited
 1655 Mountain City Highway
 Elko, NV 89801

CLAIM TIE:
 To tie this claim to the Public Survey, the NE corner of this claim lies approximately 2314 feet north and 6036 feet east from the SW corner of Section 18, T7N, R17W, Gila and Salt River Meridian.

**LOCATION NOTICE
LODE MINING CLAIM (ARIZONA)**

NOTICE IS HEREBY GIVEN that the **RUM 16** lode mining claim has been located by Newmont North America Exploration Limited, a Delaware Corporation, whose current mailing address is 1655 Mountain City Highway, Elko, NV 89801.

The general course of this claim is from the easterly to the westerly direction and it is situated in La Paz County, Arizona. This Claim is approximately 1500 feet long and 600 feet wide, and runs from the location monument on which this location notice is posted on the centerline of the claim approximately 1490 feet in a easterly direction to the easterly end line and 10 feet in a westerly direction to the westerly end line and 300 feet on each side of the centerline of the claim. This claim is marked by seven 2" x 2" wood posts 5 feet long with scribed metal tags, one at each corner, one at the center of each end line of the claim, and the location monument along the centerline of the claim.

The location monument on which this notice is posted is situated in Section 18, Township 7 North, Range 17 West, Gila and Salt River Meridian, La Paz County, Arizona, and this claim encompasses portions of the following quarter sections:

SE 1/4 of Section 18, T7N, R17W, Gila and Salt River Meridian
SW 1/4 of Section 17, T7N, R17W, Gila and Salt River Meridian

To tie this claim to the Public Survey, the NE corner of this claim lies approximately 1714 feet north and 6036 feet east from the SW corner of Section 18, T7N, R17W, Gila and Salt River Meridian.

Recorded with this notice is a Map as Required by A.R.S. § 27-203.A

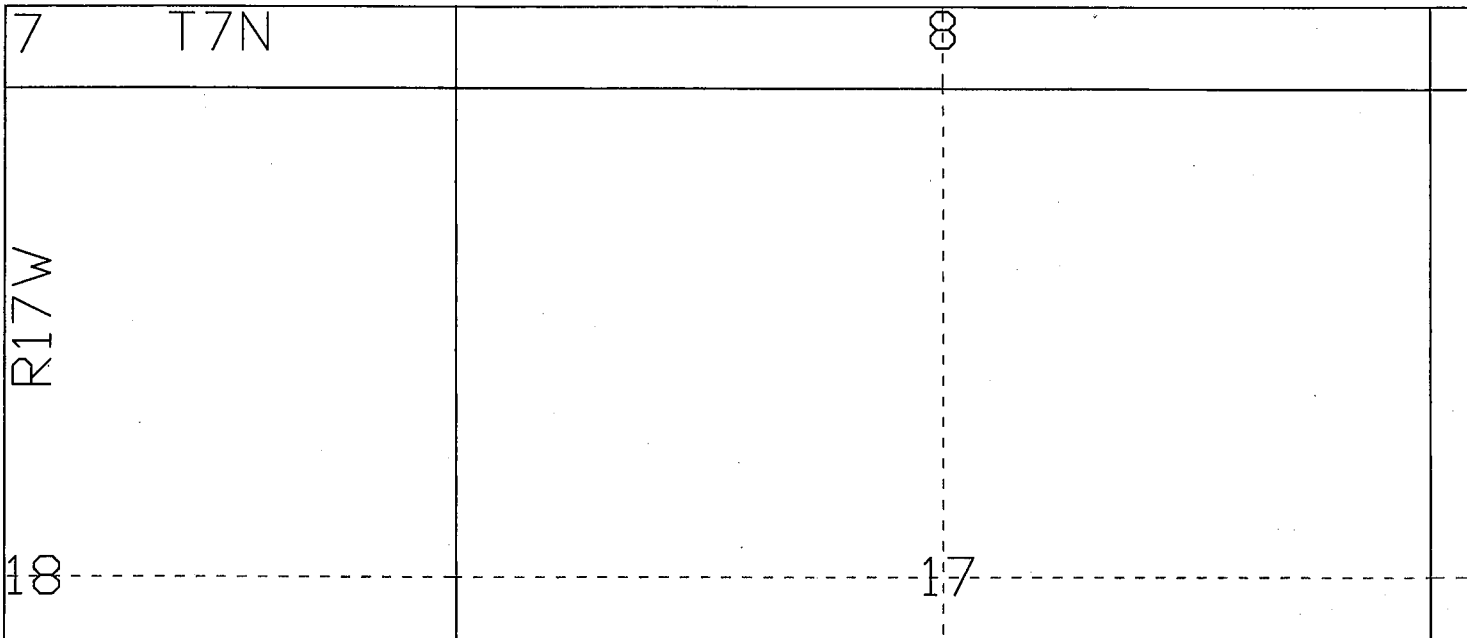
DATED AND POSTED on the ground **May 1, 2018**

SIGNATURE OF LOCATOR:
Newmont North America Exploration Limited

BY: 
Leslie L. Olmstead, Agent for Newmont North America Exploration Limited

RECEIVED
BLM AZ STATE OFFICE
2018 JUL 25 P 2:04
PHOENIX, ARIZONA

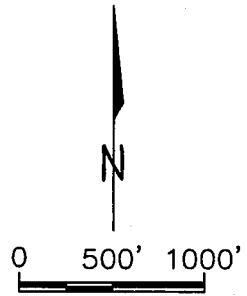

AMC451889



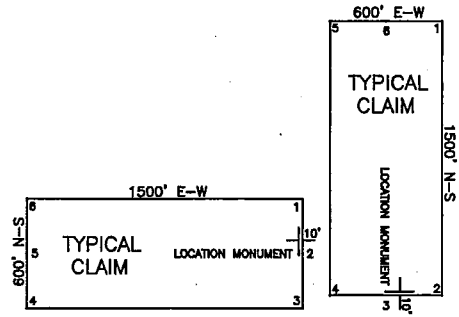
RUM 11	RUM 15 1500' E-W	RUM 19	RUM 23
RUM 12	RUM 16 1500' E-W	RUM 20	RUM 24
RUM 13	RUM 17	RUM 21	RUM 25
RUM 14	RUM 18	RUM 22	RUM 26

RECEIVED
 BLM AZ STATE OFFICE
 2018 JUL 25 P 2:06
 PHOENIX, ARIZONA

ANCL151889



SCALE
U.S. Survey Foot
Sections projected using
Arizona BLM GCDB



ALL CLAIMS ARE 1500' x 600' UNLESS OTHERWISE NOTED.
 ALL MONUMENTS ARE 2" x 2" x 5' WOODEN POSTS.
 LOCATION MONUMENTS ARE SET 10' INSIDE CLAIM BOUNDARY
 UNLESS OTHERWISE NOTED.


LODE MINING CLAIM MAP
RUM 16
 T7N, R17W, Gila and Salt River Meridian
 La Paz County, Arizona

Locator:
 Newmont North America Exploration Limited
 1655 Mountain City Highway
 Elko, NV 89801

CLAIM TIE:
 To tie this claim to the Public Survey, the NE corner of this claim lies approximately 1714 feet north and 6036 feet east from the SW corner of Section 18, T7N, R17W, Gila and Salt River Meridian.

**LOCATION NOTICE
LODE MINING CLAIM (ARIZONA)**

NOTICE IS HEREBY GIVEN that the **RUM 17** lode mining claim has been located by Newmont North America Exploration Limited, a Delaware Corporation, whose current mailing address is 1655 Mountain City Highway, Elko, NV 89801.



The general course of this claim is from the easterly to the westerly direction and it is situated in La Paz County, Arizona. This Claim is approximately 1500 feet long and 600 feet wide, and runs from the location monument on which this location notice is posted on the centerline of the claim approximately 1490 feet in a easterly direction to the easterly end line and 10 feet in a westerly direction to the westerly end line and 300 feet on each side of the centerline of the claim. This claim is marked by seven 2" x 2" wood posts 5 feet long with scribed metal tags, one at each corner, one at the center of each end line of the claim, and the location monument along the centerline of the claim.

The location monument on which this notice is posted is situated in Section 18, Township 7 North, Range 17 West, Gila and Salt River Meridian, La Paz County, Arizona, and this claim encompasses portions of the following quarter sections:

SE 1/4 of Section 18, T7N, R17W, Gila and Salt River Meridian
SW 1/4 of Section 17, T7N, R17W, Gila and Salt River Meridian

To tie this claim to the Public Survey, the NE corner of this claim lies approximately 1114 feet north and 6036 feet east from the SW corner of Section 18, T7N, R17W, Gila and Salt River Meridian.

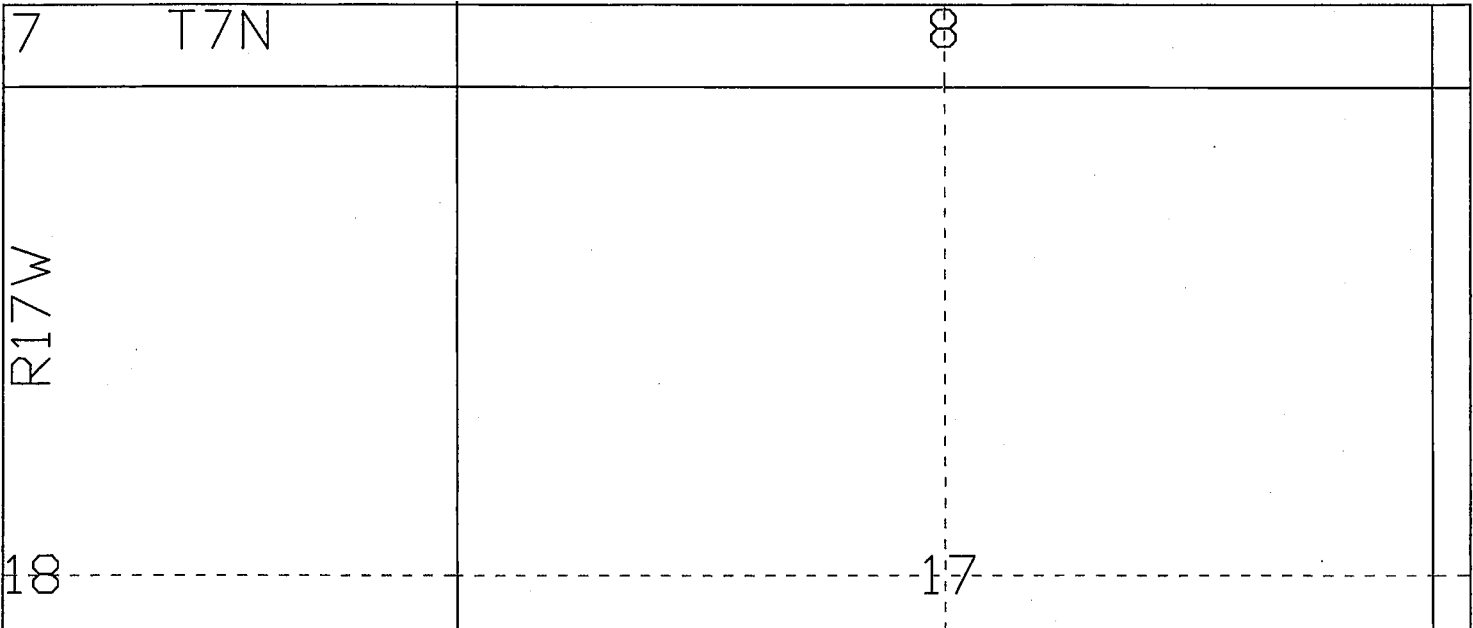
Recorded with this notice is a Map as Required by A.R.S. § 27-203.A

DATED AND POSTED on the ground **May 1, 2018**

SIGNATURE OF LOCATOR:
Newmont North America Exploration Limited

BY: 
Leslie L. Olmstead, Agent for Newmont North America Exploration Limited

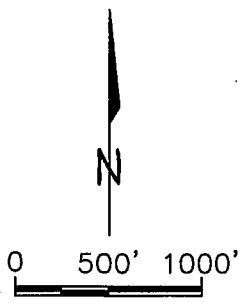

AMC 451890



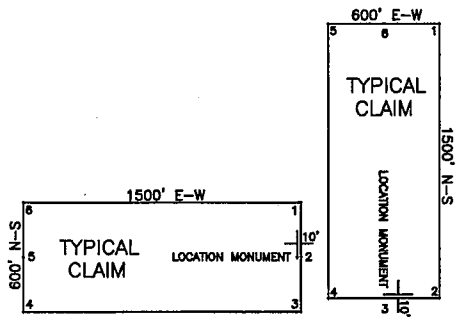
RUM 11	RUM 15	RUM 19	RUM 23
RUM 12	RUM 16 1500' E-W	RUM 20	RUM 24
RUM 13	RUM 17 600' N, 10'	RUM 21	RUM 25
RUM 14	RUM 18 1500' E-W	RUM 22	RUM 26

AMC 451890

RECEIVED
 BLM AZ STATE OFFICE
 2018 JUL 25 P 2:06
 PHOENIX, ARIZONA



SCALE
U.S. Survey Foot
Sections projected using
Arizona BLM GCDB



ALL CLAIMS ARE 1500' x 600' UNLESS OTHERWISE NOTED.
 ALL MONUMENTS ARE 2" x 2" x 5' WOODEN POSTS.
 LOCATION MONUMENTS ARE SET 10' INSIDE CLAIM BOUNDARY
 UNLESS OTHERWISE NOTED.


LODE MINING CLAIM MAP
RUM 17
 T7N, R17W, Gila and Salt River Meridian
 La Paz County, Arizona

Locator:
 Newmont North America Exploration Limited
 1655 Mountain City Highway
 Elko, NV 89801

CLAIM TIE:
 To tie this claim to the Public Survey, the NE corner of this claim lies approximately 1114 feet north and 6036 feet east from the SW corner of Section 18, T7N, R17W, Gila and Salt River Meridian.

**LOCATION NOTICE
LODE MINING CLAIM (ARIZONA)**

NOTICE IS HEREBY GIVEN that the **RUM 18** lode mining claim has been located by Newmont North America Exploration Limited, a Delaware Corporation, whose current mailing address is 1655 Mountain City Highway, Elko, NV 89801.



The general course of this claim is from the easterly to the westerly direction and it is situated in La Paz County, Arizona. This Claim is approximately 1500 feet long and 600 feet wide, and runs from the location monument on which this location notice is posted on the centerline of the claim approximately 1490 feet in a easterly direction to the easterly end line and 10 feet in a westerly direction to the westerly end line and 300 feet on each side of the centerline of the claim. This claim is marked by seven 2" x 2" wood posts 5 feet long with scribed metal tags, one at each corner, one at the center of each end line of the claim, and the location monument along the centerline of the claim.

The location monument on which this notice is posted is situated in Section 18, Township 7 North, Range 17 West, Gila and Salt River Meridian, La Paz County, Arizona, and this claim encompasses portions of the following quarter sections:

- NE 1/4 of Section 19, T7N, R17W, Gila and Salt River Meridian
- NW 1/4 of Section 20, T7N, R17W, Gila and Salt River Meridian
- SE 1/4 of Section 18, T7N, R17W, Gila and Salt River Meridian
- SW 1/4 of Section 17, T7N, R17W, Gila and Salt River Meridian

To tie this claim to the Public Survey, the NE corner of this claim lies approximately 514 feet north and 6036 feet east from the SW corner of Section 18, T7N, R17W, Gila and Salt River Meridian.

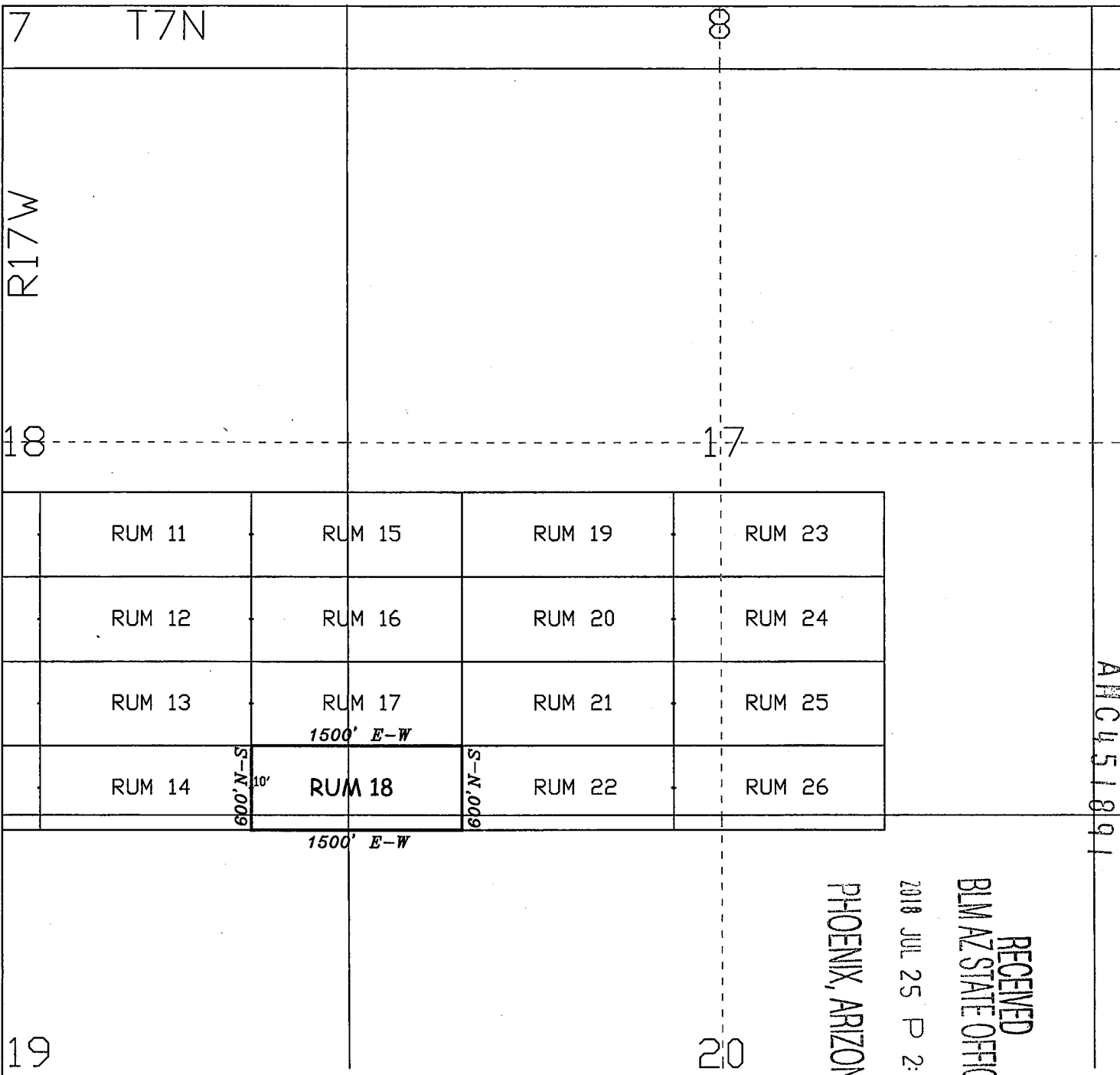
Recorded with this notice is a Map as Required by A.R.S. § 27-203.A

DATED AND POSTED on the ground **May 1, 2018**

SIGNATURE OF LOCATOR:
Newmont North America Exploration Limited


BY: 
Leslie L. Olmstead, Agent for Newmont North America Exploration Limited

AMC 451891

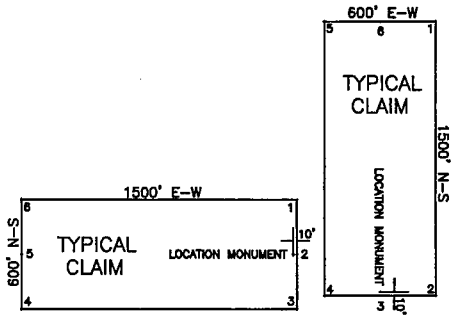


RECEIVED
 BLM AZ STATE OFFICE
 PHOENIX, ARIZONA
 2018 JUL 25 P 2:06

ANCU51891



SCALE
 U.S. Survey Foot
 Sections projected using
 Arizona BLM GCDB



ALL CLAIMS ARE 1500' x 600' UNLESS OTHERWISE NOTED.
 ALL MONUMENTS ARE 2" x 2" x 5' WOODEN POSTS.
 LOCATION MONUMENTS ARE SET 10' INSIDE CLAIM BOUNDARY
 UNLESS OTHERWISE NOTED.


LODE MINING CLAIM MAP
RUM 18
 T7N, R17W, Gila and Salt River Meridian
 La Paz County, Arizona

Locator:
 Newmont North America Exploration Limited
 1655 Mountain City Highway
 Elko, NV 89801

CLAIM TIE:
 To tie this claim to the Public Survey, the NE corner of this claim lies approximately 514 feet north and 6036 feet east from the SW corner of Section 18, T7N, R17W, Gila and Salt River Meridian.

**LOCATION NOTICE
LODE MINING CLAIM (ARIZONA)**

NOTICE IS HEREBY GIVEN that the **RUM 19** lode mining claim has been located by Newmont North America Exploration Limited, a Delaware Corporation, whose current mailing address is 1655 Mountain City Highway, Elko, NV 89801.



The general course of this claim is from the easterly to the westerly direction and it is situated in La Paz County, Arizona. This Claim is approximately 1500 feet long and 600 feet wide, and runs from the location monument on which this location notice is posted on the centerline of the claim approximately 10 feet in a easterly direction to the easterly end line and 1490 feet in a westerly direction to the westerly end line and 300 feet on each side of the centerline of the claim. This claim is marked by seven 2" x 2" wood posts 5 feet long with scribed metal tags, one at each corner, one at the center of each end line of the claim, and the location monument along the centerline of the claim.

The location monument on which this notice is posted is situated in Section 17, Township 7 North, Range 17 West, Gila and Salt River Meridian, La Paz County, Arizona, and this claim encompasses portions of the following quarter sections:


SW 1/4 of Section 17, T7N, R17W, Gila and Salt River Meridian

To tie this claim to the Public Survey, the NE corner of this claim lies approximately 2314 feet north and 7536 feet east from the SW corner of Section 18, T7N, R17W, Gila and Salt River Meridian.

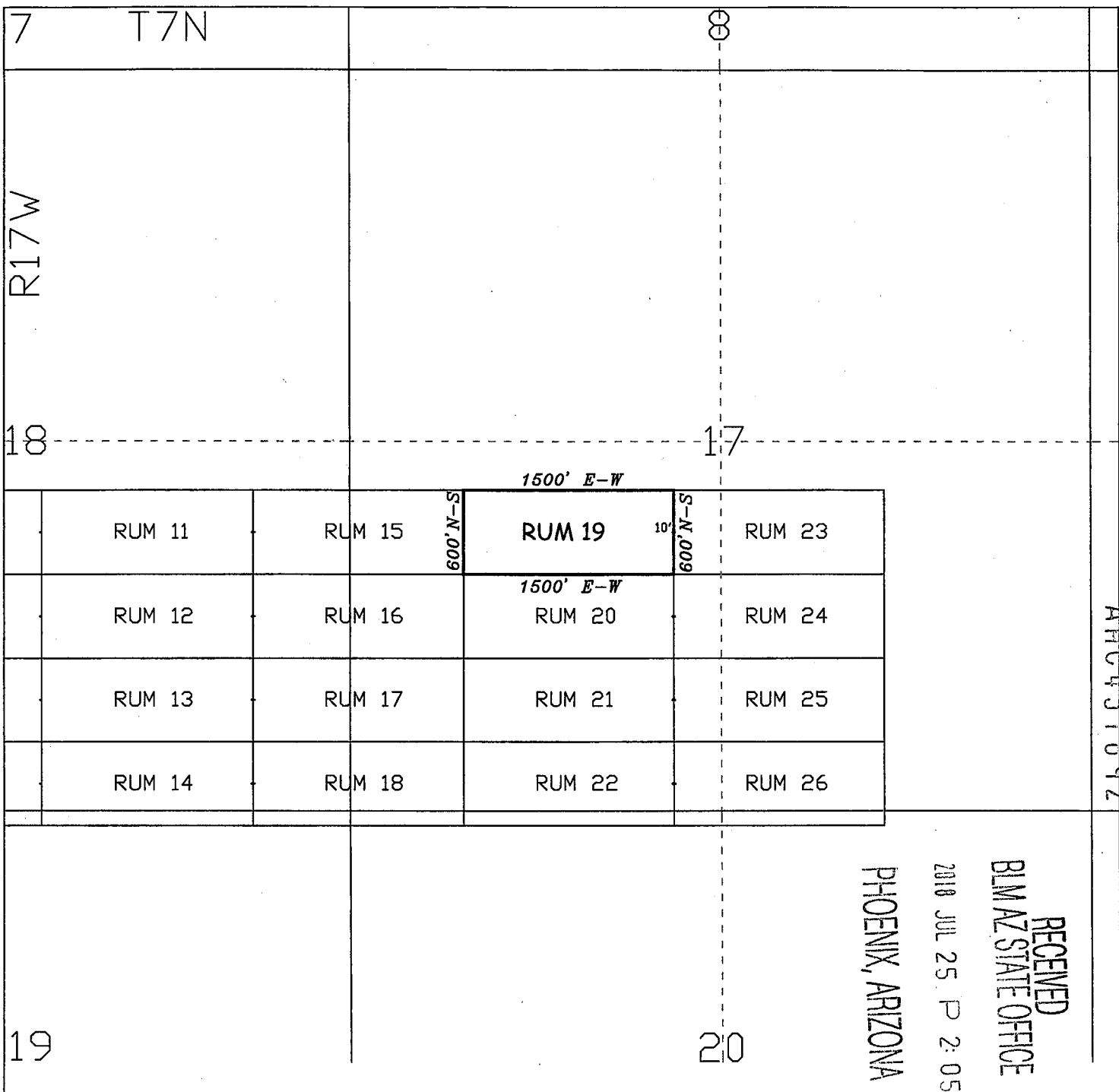
Recorded with this notice is a Map as Required by A.R.S. § 27-203.A

DATED AND POSTED on the ground **May 1, 2018**

SIGNATURE OF LOCATOR:
Newmont North America Exploration Limited

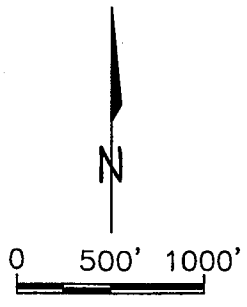
BY: 
Leslie L. Olmstead, Agent for Newmont North America Exploration Limited

ANCI 51892

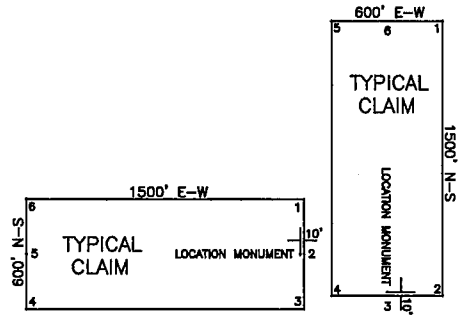


AHC451892

RECEIVED
 BLM AZ STATE OFFICE
 2018 JUL 25 P 2:05
 PHOENIX, ARIZONA



SCALE
U.S. Survey Foot
Sections projected using
Arizona BLM GCDB



ALL CLAIMS ARE 1500' x 600' UNLESS OTHERWISE NOTED.
 ALL MONUMENTS ARE 2" x 2" x 5' WOODEN POSTS.
 LOCATION MONUMENTS ARE SET 10' INSIDE CLAIM BOUNDARY
 UNLESS OTHERWISE NOTED.

LODE MINING CLAIM MAP
RUM 19
 T7N, R17W, Gila and Salt River Meridian
 La Paz County, Arizona

Locator:
 Newmont North America Exploration Limited
 1655 Mountain City Highway
 Elko, NV 89801

CLAIM TIE:
 To tie this claim to the Public Survey, the NE corner of this claim lies approximately 2314 feet north and 7536 feet east from the SW corner of Section 18, T7N, R17W, Gila and Salt River Meridian.

**LOCATION NOTICE
LODE MINING CLAIM (ARIZONA)**

NOTICE IS HEREBY GIVEN that the **RUM 20** lode mining claim has been located by Newmont North America Exploration Limited, a Delaware Corporation, whose current mailing address is 1655 Mountain City Highway, Elko, NV 89801.

RECEIVED
BLM AZ STATE OFFICE
2018 JUL 25 P 2:05
PHOENIX, ARIZONA

The general course of this claim is from the easterly to the westerly direction and it is situated in La Paz County, Arizona. This Claim is approximately 1500 feet long and 600 feet wide, and runs from the location monument on which this location notice is posted on the centerline of the claim approximately 10 feet in a easterly direction to the easterly end line and 1490 feet in a westerly direction to the westerly end line and 300 feet on each side of the centerline of the claim. This claim is marked by seven 2" x 2" wood posts 5 feet long with scribed metal tags, one at each corner, one at the center of each end line of the claim, and the location monument along the centerline of the claim.

The location monument on which this notice is posted is situated in Section 17, Township 7 North, Range 17 West, Gila and Salt River Meridian, La Paz County, Arizona, and this claim encompasses portions of the following quarter sections:


SW 1/4 of Section 17, T7N, R17W, Gila and Salt River Meridian

To tie this claim to the Public Survey, the NE corner of this claim lies approximately 1714 feet north and 7536 feet east from the SW corner of Section 18, T7N, R17W, Gila and Salt River Meridian.

Recorded with this notice is a Map as Required by A.R.S. § 27-203.A

DATED AND POSTED on the ground **May 1, 2018**

SIGNATURE OF LOCATOR:
Newmont North America Exploration Limited

BY: 
Leslie L. Olmstead, Agent for Newmont North America Exploration Limited

AMC451893

7 T7N

R17W

18

17

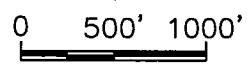
RUM 11	RUM 15	RUM 19 1500' E-W	RUM 23
RUM 12	RUM 16	RUM 20 1500' E-W	RUM 24
RUM 13	RUM 17	RUM 21	RUM 25
RUM 14	RUM 18	RUM 22	RUM 26

AHC451893

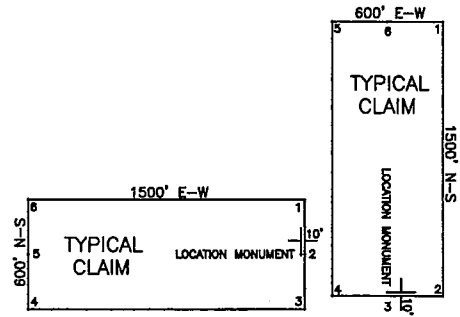
RECEIVED
 BLM AZ STATE OFFICE
 2018 JUL 25 P 2: 05
 PHOENIX, ARIZONA

19

20



SCALE
U.S. Survey Foot
Sections projected using
Arizona BLM GCDB



ALL CLAIMS ARE 1500' x 600' UNLESS OTHERWISE NOTED.
 ALL MONUMENTS ARE 2" x 2" x 5' WOODEN POSTS.
 LOCATION MONUMENTS ARE SET 10' INSIDE CLAIM BOUNDARY
 UNLESS OTHERWISE NOTED.

LODE MINING CLAIM MAP
RUM 20
 T7N, R17W, Gila and Salt River Meridian
 La Paz County, Arizona

Locator:
 Newmont North America Exploration Limited
 1655 Mountain City Highway
 Elko, NV 89801

CLAIM TIE:
 To tie this claim to the Public Survey, the NE corner of this claim lies approximately 1714 feet north and 7536 feet east from the SW corner of Section 18, T7N, R17W, Gila and Salt River Meridian.

**LOCATION NOTICE
LODE MINING CLAIM (ARIZONA)**

NOTICE IS HEREBY GIVEN that the **RUM 21** lode mining claim has been located by Newmont North America Exploration Limited, a Delaware Corporation, whose current mailing address is 1655 Mountain City Highway, Elko, NV 89801.

RECEIVED
BLMAZ STATE OFFICE
2018 JUL 25 P 2:05
PHOENIX, ARIZONA

The general course of this claim is from the easterly to the westerly direction and it is situated in La Paz County, Arizona. This Claim is approximately 1500 feet long and 600 feet wide, and runs from the location monument on which this location notice is posted on the centerline of the claim approximately 10 feet in a easterly direction to the easterly end line and 1490 feet in a westerly direction to the westerly end line and 300 feet on each side of the centerline of the claim. This claim is marked by seven 2" x 2" wood posts 5 feet long with scribed metal tags, one at each corner, one at the center of each end line of the claim, and the location monument along the centerline of the claim.

The location monument on which this notice is posted is situated in Section 17, Township 7 North, Range 17 West, Gila and Salt River Meridian, La Paz County, Arizona, and this claim encompasses portions of the following quarter sections:

SW 1/4 of Section 17, T7N, R17W, Gila and Salt River Meridian

To tie this claim to the Public Survey, the NE corner of this claim lies approximately 1114 feet north and 7536 feet east from the SW corner of Section 18, T7N, R17W, Gila and Salt River Meridian.

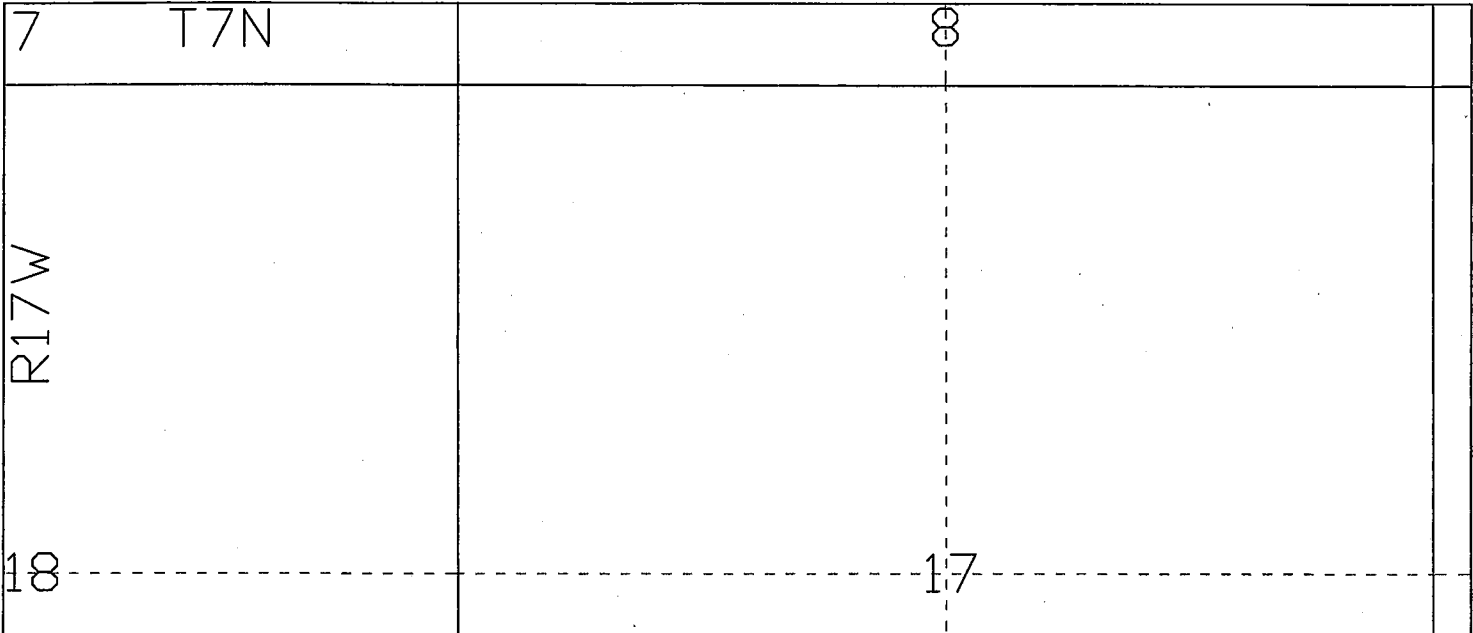
Recorded with this notice is a Map as Required by A.R.S. § 27-203.A

DATED AND POSTED on the ground **May 1, 2018**

SIGNATURE OF LOCATOR:
Newmont North America Exploration Limited

BY: 
Leslie L. Olmstead, Agent for Newmont North America Exploration Limited

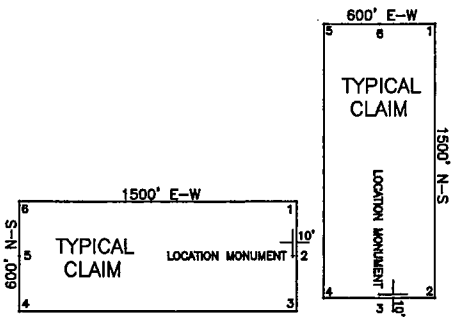
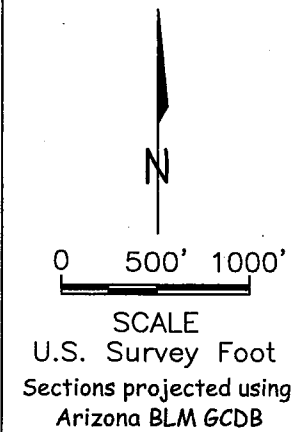
ANC 451894



RUM 11	RUM 15	RUM 19	RUM 23
RUM 12	RUM 16	RUM 20 1500' E-W	RUM 24
RUM 13	RUM 17	RUM 21 1500' E-W	RUM 25
RUM 14	RUM 18	RUM 22	RUM 26

RECEIVED
 BLM AZ STATE OFFICE
 2010 JUL 25 P 2:05
 PHOENIX, ARIZONA

AH0451894



ALL CLAIMS ARE 1500' x 600' UNLESS OTHERWISE NOTED.
 ALL MONUMENTS ARE 2" x 2" x 5' WOODEN PDSTS.
 LOCATION MONUMENTS ARE SET 10' INSIDE CLAIM BOUNDARY
 UNLESS OTHERWISE NOTED.


LODE MINING CLAIM MAP
RUM 21
 T7N, R17W, Gila and Salt River Meridian
 La Paz County, Arizona

Locator:
 Newmont North America Exploration Limited
 1655 Mountain City Highway
 Elko, NV 89801

CLAIM TIE:
 To tie this claim to the Public Survey, the NE corner of this claim lies approximately 1114 feet north and 7536 feet east from the SW corner of Section 18, T7N, R17W, Gila and Salt River Meridian.

**LOCATION NOTICE
LODE MINING CLAIM (ARIZONA)**

NOTICE IS HEREBY GIVEN that the **RUM 22** lode mining claim has been located by Newmont North America Exploration Limited, a Delaware Corporation, whose current mailing address is 1655 Mountain City Highway, Elko, NV 89801.



The general course of this claim is from the easterly to the westerly direction and it is situated in La Paz County, Arizona. This Claim is approximately 1500 feet long and 600 feet wide, and runs from the location monument on which this location notice is posted on the centerline of the claim approximately 10 feet in a easterly direction to the easterly end line and 1490 feet in a westerly direction to the westerly end line and 300 feet on each side of the centerline of the claim. This claim is marked by seven 2" x 2" wood posts 5 feet long with scribed metal tags, one at each corner, one at the center of each end line of the claim, and the location monument along the centerline of the claim.

The location monument on which this notice is posted is situated in Section 17, Township 7 North, Range 17 West, Gila and Salt River Meridian, La Paz County, Arizona, and this claim encompasses portions of the following quarter sections:


NW 1/4 of Section 20, T7N, R17W, Gila and Salt River Meridian
SW 1/4 of Section 17, T7N, R17W, Gila and Salt River Meridian

To tie this claim to the Public Survey, the NE corner of this claim lies approximately 514 feet north and 7536 feet east from the SW corner of Section 18, T7N, R17W, Gila and Salt River Meridian.

Recorded with this notice is a Map as Required by A.R.S. § 27-203.A

DATED AND POSTED on the ground **May 1, 2018**

SIGNATURE OF LOCATOR:
Newmont North America Exploration Limited

BY: 
Leslie L. Olmstead, Agent for Newmont North America Exploration Limited

AMC451895

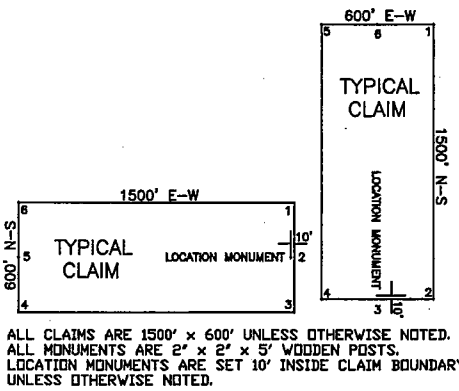
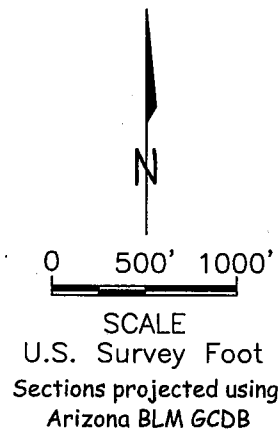
7 T7N
 R17W
 18
 17
 19
 20

AM0451895

	RUM 11	RUM 15	RUM 19	RUM 23
	RUM 12	RUM 16	RUM 20	RUM 24
	RUM 13	RUM 17	RUM 21 1500' E-W	RUM 25
	RUM 14	RUM 18	RUM 22 10'	RUM 26

1500' E-W

RECEIVED
 BLM AZ STATE OFFICE
 2010 JUL 25 P 2:05
 PHOENIX, ARIZONA



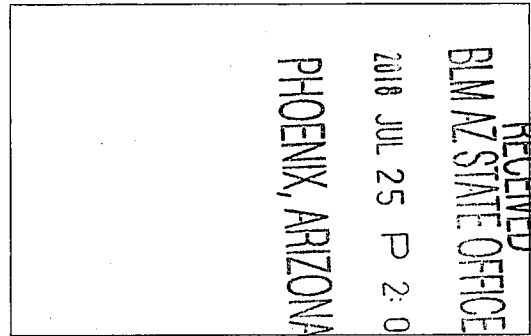
LODE MINING CLAIM MAP
RUM 22
 T7N, R17W, Gila and Salt River Meridian
 La Paz County, Arizona

Locator:
 Newmont North America Exploration Limited
 1655 Mountain City Highway
 Elko, NV 89801

CLAIM TIE:
 To tie this claim to the Public Survey, the NE corner of this claim lies approximately 514 feet north and 7536 feet east from the SW corner of Section 18, T7N, R17W, Gila and Salt River Meridian.

**LOCATION NOTICE
LODE MINING CLAIM (ARIZONA)**

NOTICE IS HEREBY GIVEN that the **RUM 23** lode mining claim has been located by Newmont North America Exploration Limited, a Delaware Corporation, whose current mailing address is 1655 Mountain City Highway, Elko, NV 89801.



The general course of this claim is from the easterly to the westerly direction and it is situated in La Paz County, Arizona. This Claim is approximately 1500 feet long and 600 feet wide, and runs from the location monument on which this location notice is posted on the centerline of the claim approximately 1490 feet in a easterly direction to the easterly end line and 10 feet in a westerly direction to the westerly end line and 300 feet on each side of the centerline of the claim. This claim is marked by seven 2" x 2" wood posts 5 feet long with scribed metal tags, one at each corner, one at the center of each end line of the claim, and the location monument along the centerline of the claim.

The location monument on which this notice is posted is situated in Section 17, Township 7 North, Range 17 West, Gila and Salt River Meridian, La Paz County, Arizona, and this claim encompasses portions of the following quarter sections:

SE 1/4 of Section 17, T7N, R17W, Gila and Salt River Meridian
SW 1/4 of Section 17, T7N, R17W, Gila and Salt River Meridian

To tie this claim to the Public Survey, the NE corner of this claim lies approximately 2314 feet north and 9036 feet east from the SW corner of Section 18, T7N, R17W, Gila and Salt River Meridian.

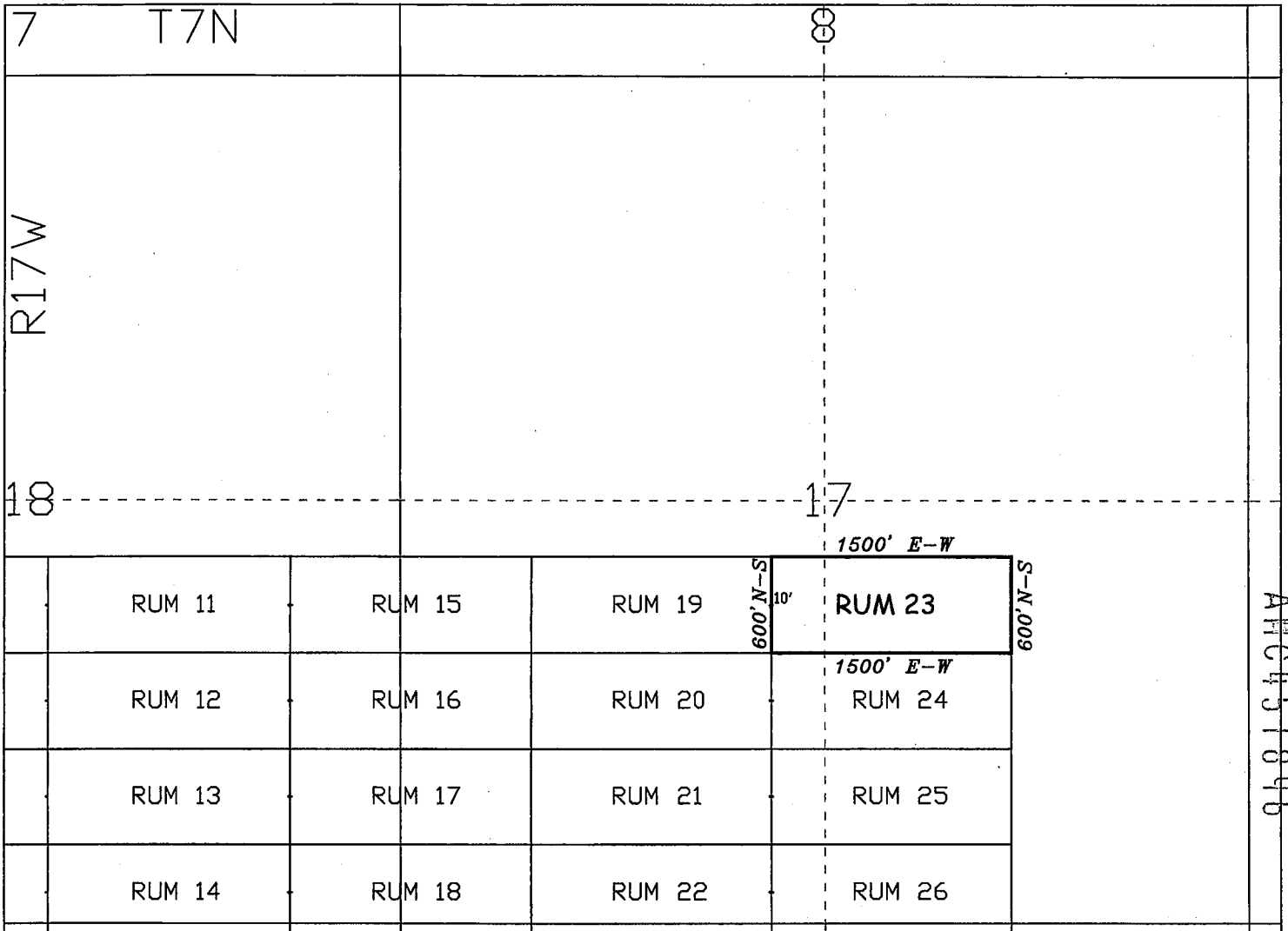
Recorded with this notice is a Map as Required by A.R.S. § 27-203.A

DATED AND POSTED on the ground **May 1, 2018**

SIGNATURE OF LOCATOR:
Newmont North America Exploration Limited

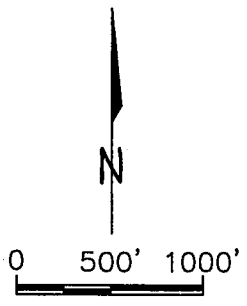

BY: 
Leslie L. Olmstead, Agent for Newmont North America Exploration Limited

AMC451896

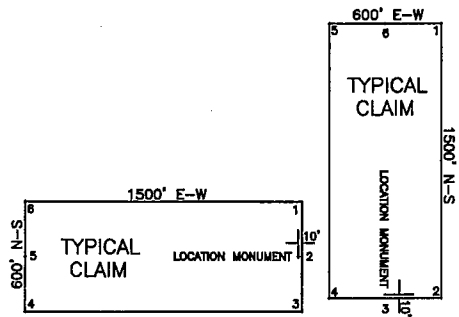


AH0451896

RECEIVED
 BLM AZ STATE OFFICE
 2018 JUL 25 P 2:05
 PHOENIX, ARIZONA



SCALE
U.S. Survey Foot
Sections projected using
Arizona BLM GCDB



ALL CLAIMS ARE 1500' x 600' UNLESS OTHERWISE NOTED.
 ALL MONUMENTS ARE 2' x 2' x 5' WOODEN POSTS.
 LOCATION MONUMENTS ARE SET 10' INSIDE CLAIM BOUNDARY
 UNLESS OTHERWISE NOTED.

LODE MINING CLAIM MAP
RUM 23


T7N, R17W, Gila and Salt River Meridian
 La Paz County, Arizona

Locator:
 Newmont North America Exploration Limited
 1655 Mountain City Highway
 Elko, NV 89801

CLAIM TIE:
 To tie this claim to the Public Survey, the NE corner of this claim lies approximately 2314 feet north and 9036 feet east from the SW corner of Section 18, T7N, R17W, Gila and Salt River Meridian.

**LOCATION NOTICE
LODE MINING CLAIM (ARIZONA)**

NOTICE IS HEREBY GIVEN that the **RUM 24** lode mining claim has been located by Newmont North America Exploration Limited, a Delaware Corporation, whose current mailing address is 1655 Mountain City Highway, Elko, NV 89801.



The general course of this claim is from the easterly to the westerly direction and it is situated in La Paz County, Arizona. This Claim is approximately 1500 feet long and 600 feet wide, and runs from the location monument on which this location notice is posted on the centerline of the claim approximately 1490 feet in a easterly direction to the easterly end line and 10 feet in a westerly direction to the westerly end line and 300 feet on each side of the centerline of the claim. This claim is marked by seven 2" x 2" wood posts 5 feet long with scribed metal tags, one at each corner, one at the center of each end line of the claim, and the location monument along the centerline of the claim.

The location monument on which this notice is posted is situated in Section 17, Township 7 North, Range 17 West, Gila and Salt River Meridian, La Paz County, Arizona, and this claim encompasses portions of the following quarter sections:


SE 1/4 of Section 17, T7N, R17W, Gila and Salt River Meridian
SW 1/4 of Section 17, T7N, R17W, Gila and Salt River Meridian

To tie this claim to the Public Survey, the NE corner of this claim lies approximately 1714 feet north and 9036 feet east from the SW corner of Section 18, T7N, R17W, Gila and Salt River Meridian.

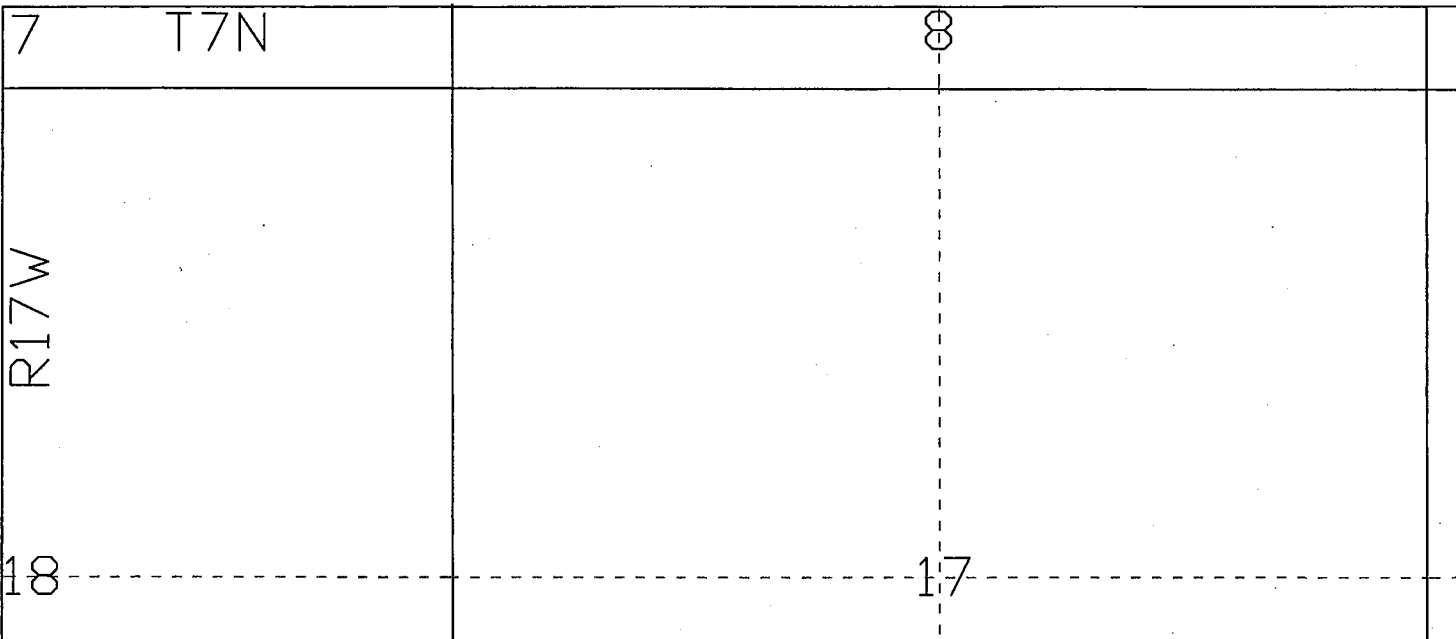
Recorded with this notice is a Map as Required by A.R.S. § 27-203.A

DATED AND POSTED on the ground **May 1, 2018**

SIGNATURE OF LOCATOR:
Newmont North America Exploration Limited

BY: 
Leslie L. Olmstead, Agent for Newmont North America Exploration Limited

ANCH451897



RUM 11	RUM 15	RUM 19	RUM 23 1500' E-W
RUM 12	RUM 16	RUM 20	RUM 24
RUM 13	RUM 17	RUM 21	RUM 25 1500' E-W
RUM 14	RUM 18	RUM 22	RUM 26

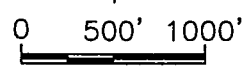
S-N, 600' 10' S-N, 009

AMC451897

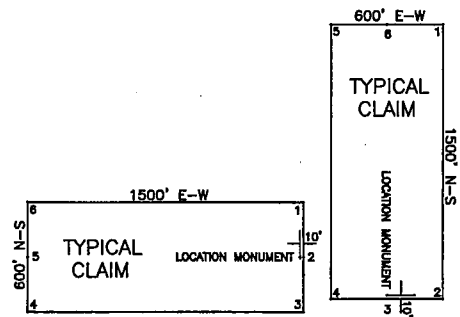
RECEIVED
BLM AZ STATE OFFICE
2010 JUL 25 P 2:05
PHOENIX, ARIZONA

19

20



SCALE
U.S. Survey Foot
Sections projected using
Arizona BLM GCDB



ALL CLAIMS ARE 1500' x 600' UNLESS OTHERWISE NOTED.
ALL MONUMENTS ARE 2" x 2" x 5' WOODEN POSTS.
LOCATION MONUMENTS ARE SET 10' INSIDE CLAIM BOUNDARY
UNLESS OTHERWISE NOTED.

CLAIM TIE:
To tie this claim to the Public Survey, the NE corner of this claim lies approximately 1714 feet north and 9036 feet east from the SW corner of Section 18, T7N, R17W, Gila and Salt River Meridian.

LODE MINING CLAIM MAP
RUM 24
T7N, R17W, Gila and Salt River Meridian
La Paz County, Arizona

Locator:
Newmont North America Exploration Limited
1655 Mountain City Highway
Elko, NV 89801

**LOCATION NOTICE
LODE MINING CLAIM (ARIZONA)**

NOTICE IS HEREBY GIVEN that the **RUM 25** lode mining claim has been located by Newmont North America Exploration Limited, a Delaware Corporation, whose current mailing address is 1655 Mountain City Highway, Elko, NV 89801.

RECEIVED
BLM AZ STATE OFFICE
2018 JUL 25 P 2:05
PHOENIX, ARIZONA

The general course of this claim is from the easterly to the westerly direction and it is situated in La Paz County, Arizona. This Claim is approximately 1500 feet long and 600 feet wide, and runs from the location monument on which this location notice is posted on the centerline of the claim approximately 1490 feet in a easterly direction to the easterly end line and 10 feet in a westerly direction to the westerly end line and 300 feet on each side of the centerline of the claim. This claim is marked by seven 2" x 2" wood posts 5 feet long with scribed metal tags, one at each corner, one at the center of each end line of the claim, and the location monument along the centerline of the claim.

The location monument on which this notice is posted is situated in Section 17, Township 7 North, Range 17 West, Gila and Salt River Meridian, La Paz County, Arizona, and this claim encompasses portions of the following quarter sections:

SE 1/4 of Section 17, T7N, R17W, Gila and Salt River Meridian
SW 1/4 of Section 17, T7N, R17W, Gila and Salt River Meridian

To tie this claim to the Public Survey, the NE corner of this claim lies approximately 1114 feet north and 9036 feet east from the SW corner of Section 18, T7N, R17W, Gila and Salt River Meridian.

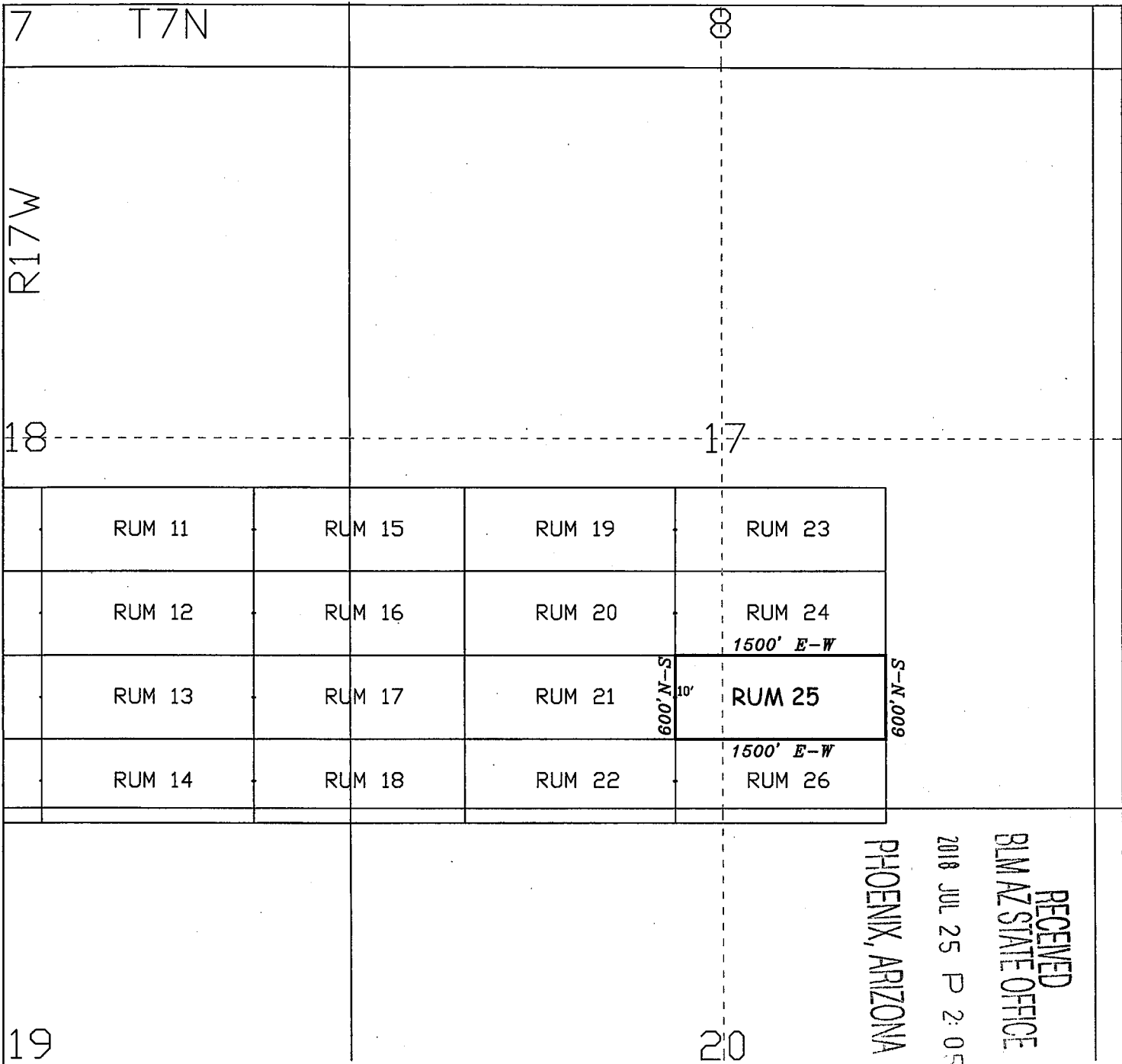
Recorded with this notice is a Map as Required by A.R.S. § 27-203.A

DATED AND POSTED on the ground **May 1, 2018**

SIGNATURE OF LOCATOR:
Newmont North America Exploration Limited

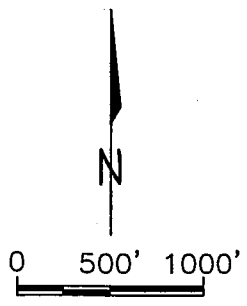
BY: 
Leslie L. Olmstead, Agent for Newmont North America Exploration Limited

ANCH51898

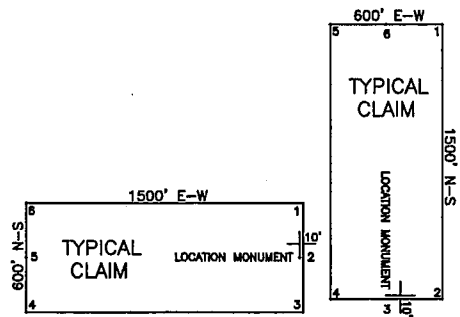


AHC451898

RECEIVED
 BLM AZ STATE OFFICE
 2018 JUL 25 P 2:05
 PHOENIX, ARIZONA



SCALE
 U.S. Survey Foot
 Sections projected using
 Arizona BLM GCDB



ALL CLAIMS ARE 1500' x 600' UNLESS OTHERWISE NOTED.
 ALL MONUMENTS ARE 2" x 2" x 5' WOODEN POSTS.
 LOCATION MONUMENTS ARE SET 10' INSIDE CLAIM BOUNDARY
 UNLESS OTHERWISE NOTED.

CLAIM TIE:
 To tie this claim to the Public Survey, the NE corner of this claim lies approximately 1114 feet north and 9036 feet east from the SW corner of Section 18, T7N, R17W, Gila and Salt River Meridian.

LODE MINING CLAIM MAP
RUM 25
 T7N, R17W, Gila and Salt River Meridian
 La Paz County, Arizona

Locator:
 Newmont North America Exploration Limited
 1655 Mountain City Highway
 Elko, NV 89801

**LOCATION NOTICE
LODE MINING CLAIM (ARIZONA)**

NOTICE IS HEREBY GIVEN that the **RUM 26** lode mining claim has been located by Newmont North America Exploration Limited, a Delaware Corporation, whose current mailing address is 1655 Mountain City Highway, Elko, NV 89801.

RECEIVED
BLM AZ STATE OFFICE
2018 JUL 25 P 2:05
PHOENIX, ARIZONA

The general course of this claim is from the easterly to the westerly direction and it is situated in La Paz County, Arizona. This Claim is approximately 1500 feet long and 600 feet wide, and runs from the location monument on which this location notice is posted on the centerline of the claim approximately 1490 feet in a easterly direction to the easterly end line and 10 feet in a westerly direction to the westerly end line and 300 feet on each side of the centerline of the claim. This claim is marked by seven 2" x 2" wood posts 5 feet long with scribed metal tags, one at each corner, one at the center of each end line of the claim, and the location monument along the centerline of the claim.

The location monument on which this notice is posted is situated in Section 17, Township 7 North, Range 17 West, Gila and Salt River Meridian, La Paz County, Arizona, and this claim encompasses portions of the following quarter sections:


NE 1/4 of Section 20, T7N, R17W, Gila and Salt River Meridian
NW 1/4 of Section 20, T7N, R17W, Gila and Salt River Meridian
SE 1/4 of Section 17, T7N, R17W, Gila and Salt River Meridian
SW 1/4 of Section 17, T7N, R17W, Gila and Salt River Meridian

To tie this claim to the Public Survey, the NE corner of this claim lies approximately 514 feet north and 9036 feet east from the SW corner of Section 18, T7N, R17W, Gila and Salt River Meridian.

Recorded with this notice is a Map as Required by A.R.S. § 27-203.A

DATED AND POSTED on the ground **May 1, 2018**

SIGNATURE OF LOCATOR:
Newmont North America Exploration Limited

BY: 
Leslie L. Olmstead, Agent for Newmont North America Exploration Limited

AHC451899

7 T7N

R17W

18

17

RUM 11	RUM 15	RUM 19	RUM 23
RUM 12	RUM 16	RUM 20	RUM 24
RUM 13	RUM 17	RUM 21	RUM 25 1500' E-W
RUM 14	RUM 18	RUM 22	RUM 26

19

20

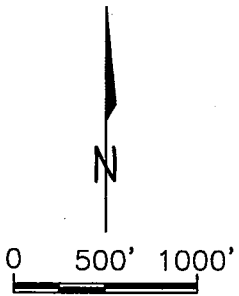
1500' E-W

S-N, 009

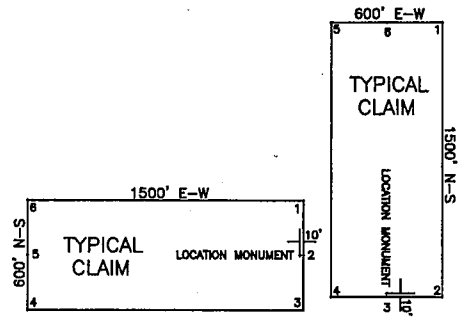
S-N, 009

AMC 451899

RECEIVED
BLM AZ STATE OFFICE
2018 JUL 25 P 2:05
PHOENIX, ARIZONA



SCALE
U.S. Survey Foot
Sections projected using
Arizona BLM GCDB



ALL CLAIMS ARE 1500' x 600' UNLESS OTHERWISE NOTED.
ALL MONUMENTS ARE 2" x 2" x 5' WOODEN POSTS.
LOCATION MONUMENTS ARE SET 10' INSIDE CLAIM BOUNDARY
UNLESS OTHERWISE NOTED.

LODE MINING CLAIM MAP
RUM 26
T7N, R17W, Gila and Salt River Meridian
La Paz County, Arizona

Locator:
Newmont North America Exploration Limited
1655 Mountain City Highway
Elko, NV 89801

CLAIM TIE:
To tie this claim to the Public Survey, the NE corner of this claim lies approximately 514 feet north and 9036 feet east from the SW corner of Section 18, T7N, R17W, Gila and Salt River Meridian.

Input Parameters for Geographic Report with Land

System Id = CR

Admin State = AZ

Geo State =

Casetype Begins With

Case Disp Txt = AUTHORIZED, CANCELLED, EXPIRED, PENDING, REJECTED, VOID, WITHDRAWN

Mer Twp Rng =

Section =

Mtrs = 14 0070N 0170W 017, 14 0070N 0170W 018, 14 0070N 0170W 019, 14 0070N 0170W 020, 14 0070N 0170W 999, 14 0070N 0180W 013, 14 0070N 0180W 999

Commodity =

Commodity Txt =

Pending Org =

Pend Org Decode =

Total Rows Returned: 3

RUN TIME: 12:14 PM

UNITED STATES DEPARTMENT OF INTERIOR
BUREAU OF LAND MANAGEMENT
GEOGRAPHIC REPORT WITH LAND
Sorted by Serial Number

RUN DATE: 07/31/2018
Page 1 of 1

Serial Number: AZA 018945
Total Case Acres: 1.820

<u>Casetype</u>	<u>Case Disp</u>	14	0070N	0170W	<u>Sect</u>	<u>Sur Typ</u>	<u>Sur Num</u>	<u>Suff</u>	<u>Subdivision</u>	<u>Act Pend</u>
285003	AUTHORIZED				017 020	MNR ALIQ			SESESE; N2,N2S2;	

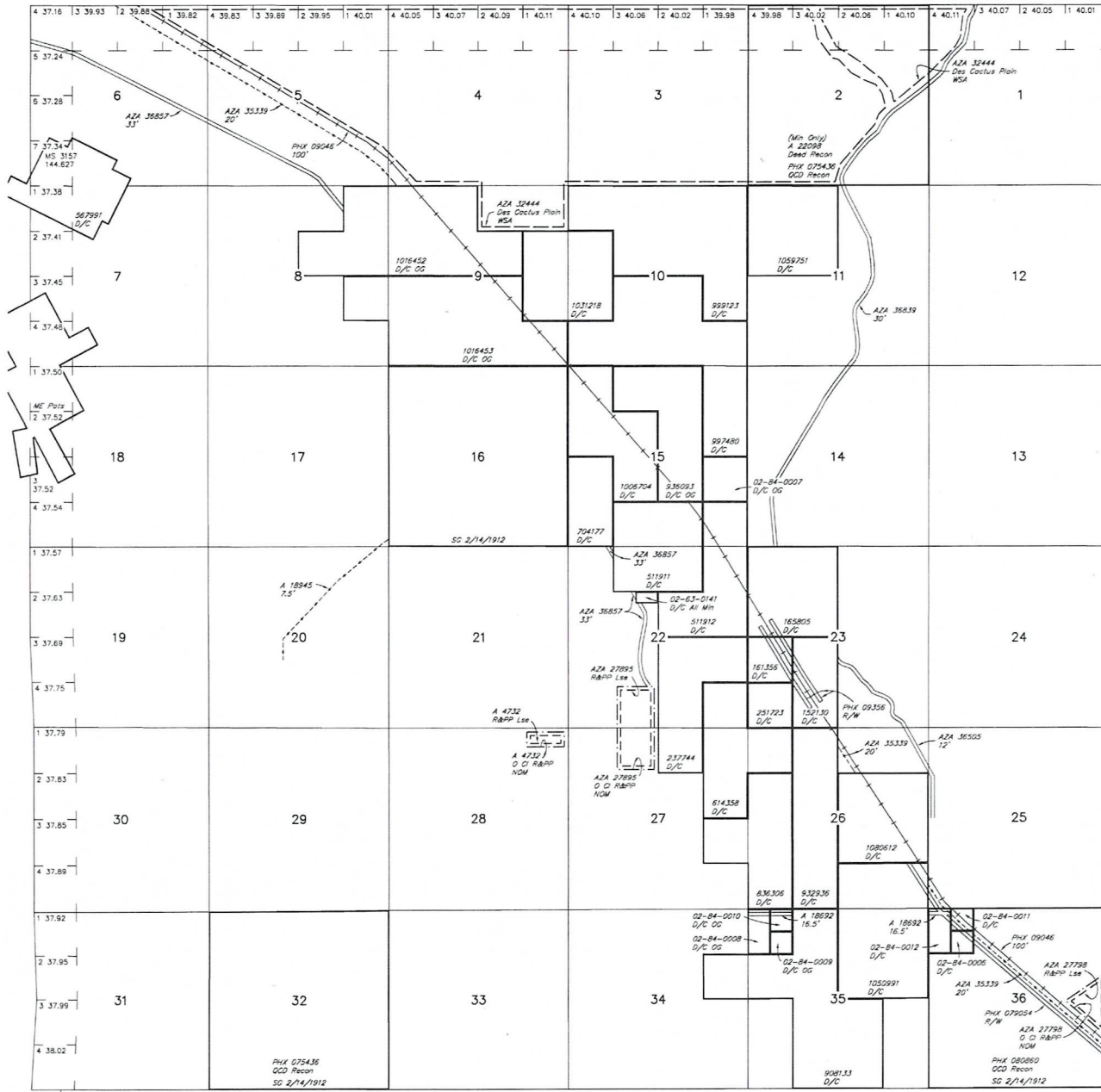
Serial Number: AZA 033154
Total Case Acres: 0.050

<u>Casetype</u>	<u>Case Disp</u>	14	0070N	0170W	<u>Sect</u>	<u>Sur Typ</u>	<u>Sur Num</u>	<u>Suff</u>	<u>Subdivision</u>	<u>Act Pend</u>
380913	EXPIRED				018	MNR			E2NENW;	

TOWNSHIP 7 NORTH RANGE 17 WEST OF THE GILA AND SALT RIVER MERIDIAN, ARIZONA

LA PAZ COUNTY
LAKE HAVASU FIELD OFFICE

STATUS OF PUBLIC DOMAIN
LAND AND MINERAL TITLES



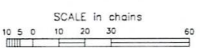
INDEX TO SEGREGATED TRACTS			
RESURVEY TRACT NO	ORIGINAL SURVEY		
	T	R	SUBDIVISION

FOR ORDERS AFFECTING DISPOSAL OR USE OF UNIDENTIFIED LANDS WITHDRAWN FOR CLASSIFICATION, MINERALS, WATER AND/OR OTHER PUBLIC PURPOSES, REFER TO INDEX OF MISCELLANEOUS DOCUMENTS.

MDS 425 NW

Lands patented under Small Tract Act are NDM - Subject to Mineral Leasing Act

R 18W R 17W
T 6N



WARNING STATEMENT
This plot is the Bureau's Record of Title, and should be used only as a graphic display of the township survey data. Records herein do not reflect title changes which may have been effected by lateral movements of rivers or other bodies of water. Refer to the cadastral surveys for official survey information.

T 7N
T 6N
Lot
Long 33°53'53"N
113°58'25"W

CURRENT TO	LT	GSR Mer
4-12-2016	ACAD	T 7 N R 17 W